

FORM - A

Form for seeking prior approval of Central Government under section 2 of the Forest(Conservation) Act,1980 for
Diversion of fresh forest area

PART - I

(To be filled up by User Agency)

A. General Details

A- 1. Project Details

(i). Proposal No. : FP/WB/Others/32953/2018

(ii). Name of Project for which Forest Land is required : KLP RADHABARI FOR ESTABLISHMENT OF BN HQ

(iii). Short narrative of the proposal and Project/scheme for which the forest land is required : The said land is adjacent to exiting land of STC BSF Baikunthpur. No Govt land other than this piece of land is available near siliguri city. The suggested land appropriate location from operational point view because land is at an optimum distance from the international border.

(iv). State : West Bengal

(v). Category of the Proposal : Others

(vi). Shape of forest land proposed to be diverted : Non Linear

(vii). Estimated cost of the Project(Rupees in lacs) : 2500000

(viii). Area of forest land proposed for diversion(in ha.): 12.5

(ix). Non-forest land required for this project(in ha.): 0

(x). Total period for which the forest land is proposed to be diverted(in years): 1000

A- 2. Details of User Agency

(i). Name : COMMANDANTKLP RADHABARI


(ii). Address1 : 155 BN BSF, BAIKUNTHPUR, POST SALUGARA, DIST JALPAIGURI PIN 734008

(iii). Address2 : NIL

(iv). State : West Bengal

(v). District : Jalpaiguri

(vi). Pin : 734008


(सुनिल कुमार)
(SUNIL KUMAR)
समादेश्टा / COMMANDANT
195 वी वाहिनी सी०. सु०. बल



(vii). Landmark : BSF BAIKUNTHPUR

(viii). Email address : comdt155@bsf.nic.in

(ix). Landline Telephone No. : 353-2590731

(x). Fax No. : 353-2590732

(xi). Mobile No. : 9958931119

(xii). Website (if any) : NIL

(xiii). Legal status of User Agency : Central Government

A-
3. Details of Person Making Application

(i). First Name: MANISH

(ii). Middle Name: NIL

(iii). Last Name: CHANDRA

(iv). Gender: Male

(v). Designation: COMMANDANT

(vi). Address 1: 155 BN BSF, BAIKUNTHPUR, POST SALUGARA, DIST JALPAIGURI, PIN 734008

(vii). Address 2: NIL

(viii). State: West Bengal

(ix). District: Darjeeling

(x). Tehsil: Matigara

(xi). Pin: 734008


(xii). Landmark: STC BSF BAIKUNTHPUR


(xiii). Email Address: comdt155bnbsf@gmail.com

(xiv). Landline Telephone No.: 353-2590732

(xv). Fax No.: 03532590732

(xvi). Mobile No.: 9434757301


(सुनिल कुमार)
(SUNIL KUMAR)
समादेष्टा / COMMANDANT
195 वी वाहिनी सी०. सु०. बल
195 BN BSF

(xvii). Copy of documents in support of the competence/authority of the person making this application to make application on behalf of the User Agency: 

B. Details of land required for the Project

B- Details of proposal seeking prior approval of Central Government under the Act for
1. diversion of forest land for the Project already submitted in the past

List of proposal submitted in Past							
S.no	Proposal Status.	Proposal No.	Moef File No.	Area Proposed for Diversion(Ha.)	Area Diverted(Ha.)	Date of In-Principle Approval	Date of Final Approval
NIL							

B-
2. Details of forest land proposed to be diverted

B-2.1 Details of Divisions involved

Details of Divisions involved			
S.no	Division Name	Forest Land(ha.)	Non-Forest Land(ha.)
1.	Baikunthapur	12.5	0
Total		12.5	0

B-2.2 Details of Districts involved

District wise breakup			
S.no	District Name	Forest Land(ha.)	Non-Forest Land(ha.)
1.	Jalpaiguri	12.5	0
Total		12.5	0

B-2.3 Village wise breakup


Villages wise breakup			
S.no	Village	Forest Land(ha.)	Non-Forest Land(ha.)
1	RAJPHAPRI (JUNGLE MAHAL)	12.5	0
Total		12.5	0

B-2.4 Component wise breakup

Component wise breakup			
S.no	Component	Forest Land(ha.)	Non-Forest Land(ha.)
1	CONSTRUCTION OF BSF BN HQ	12.5	0
Total		12.5	0

C. Maps of forest land proposed to be diverted


Division 1. : Baikunthapur



(सुनिल कुमार)
(SUNIL KUMAR)
समादेष्टा / COMMANDANT
195 वी वाहिनी सी०. सु०. बल
195 BN BSF


(i). Area of forest land proposed to be diverted(in ha.) : 12.5

(ii). Nature of the Project: Non Linear

(a). No. of patches : One

Patch wise details		
Patch No.	Area of Patch(in ha.)	Kml File of PatchesTo view KML file on google the same may be downloaded and then open if in google earth install in your computer.
1.	12.5	 View File

(iii). Copy of Survey of India Toposheet indicating boundary of forest land proposed to be diverted: 

(iv). Scanned copy of the Geo-referenced map of the forest land proposed to be diverted prepared by using GPS or Total Station: 

D. Justification for locating the Project in forest land and details of alternatives examined:

(i). Copy of note containing justification for locating the Project in forest land: 

E. Employment likely to be generated

(i). Whether the Project is likely to generate employment?: No

F. Displacement of People due to the Project, if any

(i). Whether Project involves displacement?: No

G. Details of Cost-Benefit analysis for the Project

(i). Whether the Project requires Cost-Benefit analysis?: No

H. Status of Environmental Clearance


(i). Whether the Project requires Clearance under the Environment (Protection) Act 1986 ? : No

I. Status of Wildelife Clearance

(i). Whether the Project or a part thereof is located in any Protected Area or their Eco sensitive zone? : No


J. Applicability of special provisions governing Scheduled Areas

(i).Whether the Project or a part thereof is located in a Scheduled Area? : No


(सुनिल कुमार)
(SUNIL KUMAR)
समादेश्टा / COMMANDANT
195 वी वाहिनी सी०. सु०. बल
195 BN BSF

K. Status of settlement of rights under the Forest Rights Act, 2006 on the forest land proposed to be diverted

(i). Whether the process for settlement of Rights under the Forest Rights Acts 2006 on the forest land proposed to be diverted has been completed? : Yes

(a). Copy of documentary evidence in support of settlement of rights under the Forest Rights Act, 2006 on the forest land proposed to be diverted: 




L. Details of land identified for Compensatory Afforestation

(i). Whether non-forest or Revenue forest land is required to be provided by User Agency?: Not Applicable


(ii). Whether the area of non-forest land or Revenue forest land required to be provided by User Agency for raising Compensatory Afforestation is less than area of forest land proposed to be diverted?: Not Applicable

(iii) . Reason for not providing Non-Forest Land: Not Applicable

Additional information Details

Documents		
S.No	Documents	Remarks
1		
2		
3		

Print page


(सुनिल कुमार)
(SUNIL KUMAR)
समादेष्टा / COMMANDANT
195 वी वाहिनी सी०. सु०. बल
195 BN BSF