

Minutes


Minutes of the Meeting held on 17.12.2021 at the Conference Hall of the Office of Deputy Commissioner, Hojai to discuss about the alternative alignment of NH-29 through Daboka Reserve Forest

Members Present (Attendance sheet enclosed)

Sl No	Name	Designation
1.	Sh. Anupam Choudhury, ACS	Deputy Commissioner
2.	Sh. Roktim Baruah, ACS	Addl. DC, Rev cum CALA, Hojai
3.	Sh. Gaunadip Das, AFS	DFO, Hojai
4.	Sh. Anwar Hossain	Representative of MLA, Jamunamukh LAC
5.	Sh. Mohammad Ali	Representative of MLA, Jamunamukh LAC
6.	Sh. RR Katyal	General Manager(P), NHIDCL, PMU-Diphu
7.	Sh. Ricky Anand	Manager(P), NHIDCL, PMU-Diphu
8.	Sh. Gopi Chetry	Forester Gr-I
9.	Sh. Pankaj Das	Central Executive, AASU
10.	Sh. Saddam Hussain Talukdar	General Secretary, AASU, Hojai
11.	Sh. Jiabir Rahman Talukdar	VP, AASU, Hojai
12.	Sh. Kabir Ahmed Laskar	President, AAMSU, Hojai
13.	Sh. Rajib Laskar	G.S., AAMSU, Hojai
14.	Smt. Jun Bora	Social Worker
15.	Smt Sabika Bora	Social Worker
16.	Sh Monwar Hussain	Representative of AAMSU
17.	Sh. Rajib Das	Rep. of DPR Consultant, M/s VSPL
18.	Sh. Hasibur Rahaman	Rep. of DPR Consultant, M/s VSPL

- The Deputy Commissioner presided over the meeting and welcomed all the members present and requested the General Manager(P), NHIDCL, PMU-Diphu to brief about the alternative alignment of NH-29 through Daboka RF to all members present.
- The General Manager(P) and other representatives of NHIDCL briefed to all members present about the salient features of the alternative alignment and other aspects as encountered during the preliminary stage of survey, which is as below:
 - The total length of alternative alignment is 7.64 km.
 - The initial 5.14 km stretch of forest land generally traverses through open/barren land and negligible tree cutting is involved. NHIDCL raised the issue of the families residing within the forest land (Appx 20-25 kutcha/semi-pucca houses) and requested the DFO to take necessary action.
 - About the balance 2.5 km stretch, NHIDCL proposed that the alignment should pass entirely through Forest Land as lots of complications will arise if the road crosses to revenue land as there are habitations and kabrasthan in revenue land.
 - 4 Elephant Underpasses to be constructed as proposed by the Forest Department.
- The Deputy Commissioner suggested to all the members that to avoid any local protest, it is advisable to take the entire alignment through the Forest land as bare minimum tree cutting is involved.

All the members present including DFO, Hojai and NHIDCL agreed to the proposal of the Deputy Commissioner. DFO-Hojai also committed that the Forest Department will extend all possible support to NHIDCL and agreed to take the final 2.5 km of the alignment through Forest Land to avoid local complications.


Addl Deputy Commissioner (Rala)
Hojai Sankardev Naga

- The representatives of local MLAs and various Student Unions present in the meeting unanimously agreed that no revenue land to be affected in the final 2.5 km of the alignment and the entire alignment should pass through Forest Land.
- The meeting requested the DFO, Hojai to evict or relocate the 15 families residing on forest land along the proposed alignment of the road as per applicable rules and procedure.
- The Deputy Commissioner requested NHIDCL to initiate the further proceedings as per the alignment discussed in the meeting without further delay.

Meeting ended with vote of thanks to the chair.


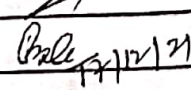

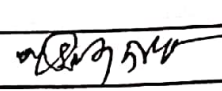










Deputy Commissioner
Deputy Commissioner
Hojai



Tentative Co-ordinate of recommended Alignment(PKG-I,NH-29)			
Sl. No.	Northing	Easting	Remarks
1	26° 7'35.60"	92°53'12.12"	
2	26° 7'37.41"	92°53'13.23"	
3	26° 7'44.39"	92°53'20.75"	
4	26° 7'47.21"	92°53'23.96"	
5	26° 7'48.82"	92°53'27.37"	
6	26° 7'53.02"	92°53'42.36"	
7	26° 7'55.85"	92°53'52.72"	
8	26° 8'2.09"	92°54'3.00"	
9	26° 8'9.16"	92°54'8.28"	
10	26° 8'16.49"	92°54'13.74"	
11	26° 8'19.29"	92°54'17.50"	
12	26° 8'19.88"	92°54'31.46"	
13	26° 8'20.14"	92°54'41.90"	
14	26° 8'24.31"	92°54'51.05"	
15	26° 8'33.77"	92°55'6.09"	
16	26° 8'40.43"	92°55'27.08"	
17	26° 8'45.20"	92°55'38.13"	
18	26° 8'57.33"	92°55'55.30"	
19	26° 9'5.02"	92°55'58.62"	
20	26° 9'14.45"	92°56'2.34"	
21	26° 9'21.34"	92°56'5.05"	
22	26° 9'33.23"	92°56'6.77"	
23	26° 9'54.33"	92°56'13.21"	
24	26°10'7.63"	92°56'17.05"	
25	26° 7'49.59"N	92°53'29.88"E	Elephant Underpass (EUP)Location
26	26° 8'7.76"N	92°54'7.74"	
27	26° 8'26.67"N	92°54'55.53"E	
28	26° 9'3.44"N	92°56'4.49"E	


 Addl Deputy Commissioner (Calo)
 Hojai Sankardev Naga

Rajib Das.
 (RAJIB DAS, Highway Engine
 DPR consultant).

Meeting held on 17-12-2021 in
connection with Alternative alignment of
NH-29 Through Doboka Reserve Forest.

SL No	Name	Designation	Signature
1	Sri Anupam Choudhury, Asst DC Hojai		
2	Sri Raktim Baruah ACS	ADC, Hojai	
3	Sri Gouranidip Das AFS	D.F.O. Hojai	
4	Sri Pankaj Das.	Comptrol Executive AASU	
5	Saddam Hussain Talukdar	Gr.S. Hojai AASU	
6	Jibab Rahman Talukdar	V.P Hojai AASU	
7	Kabin Ahmed Laskar.	President, Hojai Dist. AASU	
8	Rajib Laskar	Gr.S. Hojai AASU	
9	Gopi Chy	Foreman Gwal	
10	Ch Ramesh Kaljal	GM NHIDCL	
11	Sibiker Bazar	M.M. Hojai Sec	
12	Anwar Hussain	MLA JMK Rep	
13	Jeen Bora.	MP Dist Hojai	

14	Mohammad He. Monwar Hussain	Rep. 4. MCA NAMSU	
15	-		
16	Hasi bue Rahman	DPR (S.A. SE)	
17	Rajan Das	DPR (Highway Eng)	Ra
18	Ricky Anand	Manager (P). NHIDCL	