



JOINT INSPECTION REPORT


| Serial No. | Particular | Detail |
|------------|---|---|
| 1 | Name of project | RCR from Bakchng to Thangshing |
| 2 | A brief of project | The name of the project is "Rural connectivity road (RCR) from Bakchung to Thangshing". This will be a very important road and will be the life line of people residing this area. This road is 1.43 Kilometer long and connects internal villages i. e. Bakchung, Thangshing, Tokal & Bermiok and to Singtam East Sikkim. The entire village depends upon agricultural production to run their livelihood. There is no road connectivity for these villages and hence the Government has decided to upgrade the locality by providing/constructing a rural connectivity road funded by PMGSY and has been sanctioned by the concern Ministrey. |
| 3 | Date of inspection | 15/12/2016 & 16/12/2016 |
| 4 | Participants | 1) Bisnu Prasad Sharma, Assistant Engineer |
| | a) Name | 2) Chopel Bhutia, Junior Engineer |
| | b) Designation | 3) G. B. Pant, Block Officer |
| | | 4) Govind Sharma, Revenue Surveyor |
| | c) Department | 5) Karisma Rai, Forest Guard |
| 5 | Details of land in hacters | |
| | a) Private land | a) 0.8360 ha |
| | b) Forest land | b) 0.4416 ha |
| | c) Road reserve | c) Nil |
| | d) Total Land involve | d) 1.2776 ha |
| 6 | Legal status of Forest Land | |
| | a) Gaucharan | a) Gaucharan = Nil |
| | b) Khasmal | c) Khasmal: 0.4416 ha |
| | c) Reserve forest | c) Reserve forest: Nil |
| | d) Road reserve | d) Road reserve: Nil |
| 7 | Legal status of private land as per the 1951-51 records. (Detail of private land to be attested and attested copy of the cadastral map) | Plot Numbers for private land along the road = 27, 29, 10, 10/243, 243/810, 30, 60, 59, 57, 66, 65, 63, 62, 61, 61/284, 73, 74, 77, 75 257, 67, 60, & 18 (cadastral map enclosed) |
| 8 | Item wise break up of forest land required as per project. | Gaucharan = 0.00 Ha Khasmal = 0.4416 Ha Reserve forest = 0.00 Ha |
| 9 | Whether any national park / wildlife sanctuary involved or not. | - NA - |
| 10 | Types of vegetation: | Open forest area with small poles bushes |
| 11 | Category of density: | Open |
| 12 | Number of trees / poles and forest produce involve or not, if yes indicate the detail of the plot. | Trees = Nil Poles = 11 Nos. Plot Numbers = 28, 66, & 47 |
| 13 | Topography of the project area, soil type of forest area. | Mild slope with Black cotton soil. |

| | | |
|----|---|--|
| 14 | Brief observation of the inspection team. | only 11 nos. of poles are to be removed from the road alignment without disturbing natural forest. |
| 15 | Sketch map of the proposed project area showing the detail and alignment. | Enclosed |
| 16 | Enumeration list of the trees. | Enclosed |
| 17 | Any other noteworthy observations | - NA - |
| 18 | Certificate of DFO (T) concerned if tree felling is not involved | Enclosed |



Sudip Tamang
Junior Engineer,
RMDD, Namchi


Govind Sharma,
Revenue Surveyer,
LR & DM Department


Assistant Conservator of Forest
Territorial Sub Division
FEWMD, Namchi


Bishnu Prasad Sharma,
Assistant Engineer,
RMDD, Namchi


Karishma Rai
Forest Guard
Forest and wildlife Department


D.K. Rai
Block Officer (I),
Temi Tarku, South Sikkim
Block Officer,
Forest Env & WL Management Department