

GPS - CO - ORDINATES

SL NO	Forest / Non Forest	LATITUDE	LONGITUDE
3070	Non Forest	15.31296084	74.83153637
3071	Non Forest	15.31291588	74.83137853
3072	Non Forest	15.31305007	74.83159612
3073	Non Forest	15.31356808	74.83727383
3074	Non Forest	15.31352629	74.83792927
3075	Non Forest	15.3148835	74.83691045
3076	Non Forest	15.31345388	74.83672756
3077	Non Forest	15.31341941	74.83654467
3078	Non Forest	15.31338494	74.83650178
3079	Non Forest	15.31335775	74.83617764
3080	Non Forest	15.31340761	74.83600079
3081	Non Forest	15.31349592	74.83594065
3082	Non Forest	15.31359266	74.83568307
3083	Non Forest	15.31368368	74.83552293
3084	Non Forest	15.3137255	74.83534422
3085	Non Forest	15.31372772	74.83515984
3086	Non Forest	15.31369427	74.83497625
3087	Non Forest	15.31364369	74.83478629
3088	Non Forest	15.31358957	74.83462333
3089	Non Forest	15.31352565	74.83444589
3090	Non Forest	15.3134735	74.83426075
3091	Non Forest	15.31342315	74.83408911
3092	Non Forest	15.3133692	74.83391072
3093	Non Forest	15.31332597	74.83372983
3094	Non Forest	15.3132939	74.83354683
3095	Non Forest	15.31328152	74.83336133
3096	Non Forest	15.31328851	74.83317531
3097	Non Forest	15.3131883	74.83299014
3098	Non Forest	15.31333303	74.83280531
3099	Non Forest	15.31335175	74.83262048
3100	Non Forest	15.31337317	74.83243538
3101	Non Forest	15.31337275	74.83224973
3102	Non Forest	15.31338842	74.83206681
3103	Non Forest	15.31329491	74.83188407
3104	Non Forest	15.31324826	74.83170007
3105	Non Forest	15.31317665	74.83151537
3106	Non Forest	15.31310378	74.83136626
3107	Non Forest	15.31296392	74.83118539
3108	Non Forest	15.31280064	74.83141152
3109	Non Forest	15.31265991	74.8315083
3110	Non Forest	15.31246939	74.83168951
3111	Non Forest	15.31230286	74.83165352
3112	Non Forest	15.31217286	74.83149021
3113	Non Forest	15.31194648	74.83170327
3114	Non Forest	15.31176596	74.83171949
3115	Non Forest	15.31159852	74.83166117
3116	Non Forest	15.31146038	74.83152122
3117	Non Forest	15.31138229	74.83136479
3118	Non Forest	15.31130101	74.83119855
3119	Non Forest	15.31122321	74.83103038
3120	Non Forest	15.31114941	74.83086022
3121	Non Forest	15.31106761	74.83069402
3122	Non Forest	15.31100592	74.83051918
3123	Non Forest	15.31094034	74.83034224
3124	Non Forest	15.31089029	74.83016616
3125	Non Forest	15.31082962	74.82999065
3126	Non Forest	15.31077495	74.82981515
3127	Non Forest	15.31072791	74.82963377
3128	Non Forest	15.31070077	74.82944888
3129	Non Forest	15.31065891	74.82926436
3130	Non Forest	15.31068393	74.82907807
3131	Non Forest	15.31068196	74.82889178
3132	Non Forest	15.31067337	74.82870572
3133	Non Forest	15.31065962	74.82852012
3134	Non Forest	15.31063458	74.82833566
3135	Non Forest	15.31060075	74.82815146
3136	Non Forest	15.31057995	74.82796793
3137	Non Forest	15.31055173	74.82778331
3138	Non Forest	15.31052408	74.82759957
3139	Non Forest	15.31049028	74.82741615
3140	Non Forest	15.3104551	74.82723348
3141	Non Forest	15.31040985	74.82705111
3142	Non Forest	15.31036459	74.82686773
3143	Non Forest	15.31032999	74.82668407



LEGEND

- PURE WATER GRAVITY MAIN - Non Forest
- VILLAGE BOUNDARY

NAME OF WORK :
DESIGN,BUILD,OPERATE AND TRANSFER (DBOT) OF
MULTI VILLAGE DRINKING WATER SUPPLY SCHEME
TO TERGAON KAWALWADA & OTHER 91 VILLAGES
IN HALIYAL TALUK UTTARA KANNADA DISTRICT.

CLIENT
EXECUTIVE ENGINEER
RDW&S DIVISION KARWAR

CONTRACTORS
M/s B.R. PATIL
ENGINEER'S & CONTRACTOR'S
NIPPANI, BELAGAVI

GIS CONSULTANTS :
VISION SOLUTIONS
#5, 2nd Floor, Pacific Plaza, Vivekananda
Hospital Road, Deshpande Nagar, Hubli.
Ph : 0836-2258150,2352956,2970627,2352955
M : 94483 34864, 94484 04691
web site: www.visionsolutionsindia.com

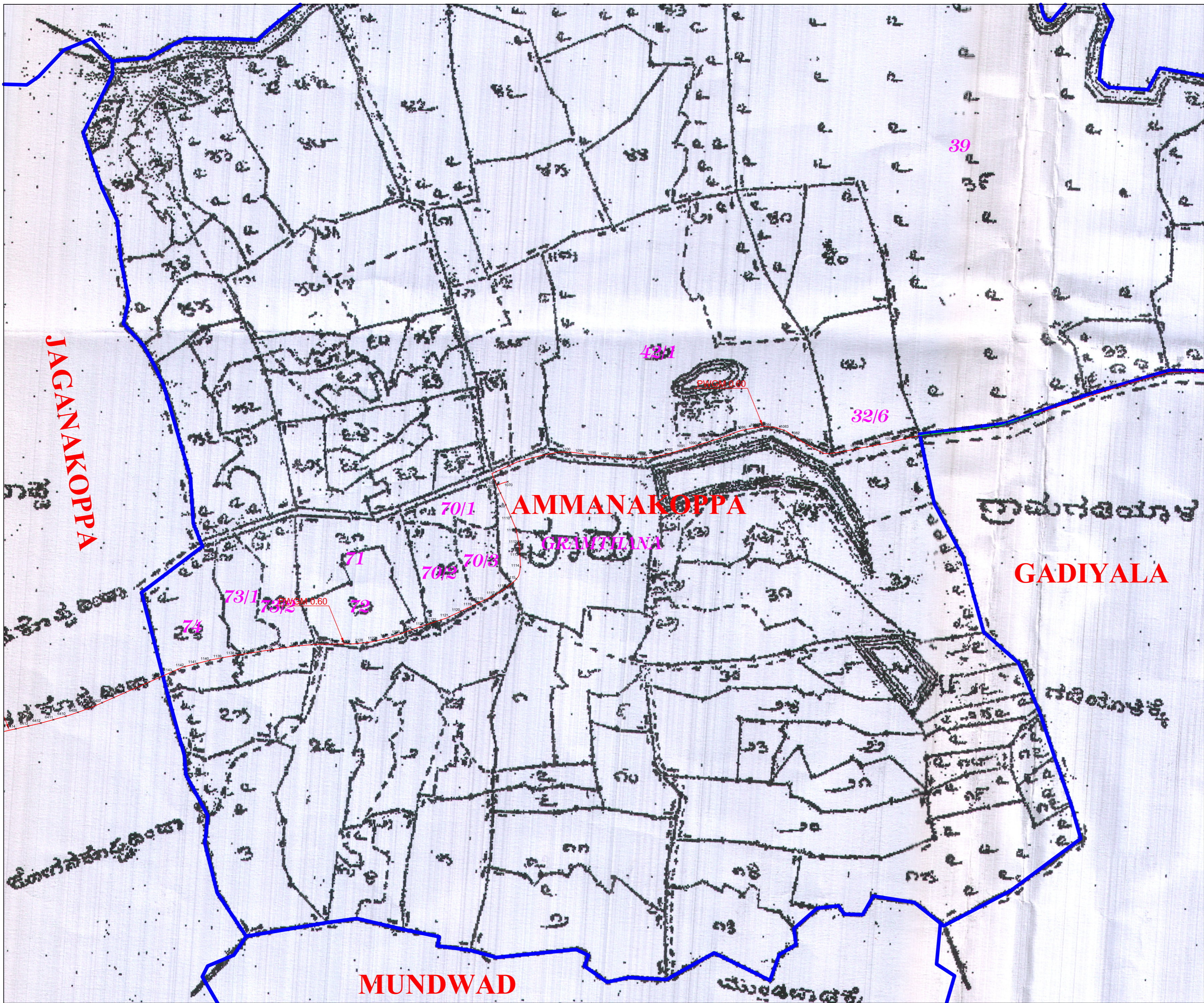
DRAWING TITLE :
AMMANAKOPPA VILLAGE MAP SHOWING FOREST &
NON FOREST AREA

VILLAGE NAME	HOBLI	TALUK	DISTRICT	SCALE
AMMANAKOPPA	MURKAVADA	HALIYAL	UTTAR KANNADA	1:7920



ಕಾರ್ಯನಿರ್ವಾಹಕ ಇಂಜಿನಿಯರ್
ಗ್ರಾಮೀಣ ಕುಡಿಯುವ ನೀರು ಮತ್ತು ನೈರ್ಮಲ್ಯ ವಿಭಾಗ
ಕಾರವಾರ.

Village-wise Survey No. wise Break-up

Sl.No	Village Name	Survey No	Component Name	Length in Mtrs	Width in Mtrs	Forest in Ha.	Non-Forest in Ha.
8	AMMINAKOPPA	71	PWGM	36.451	0.6		0.0022
		72	PWGM	141.394	0.6		0.0085
		74	PWGM	122.877	0.6		0.0074
		32/6	PWGM	137.717	0.6		0.0083
			PWGM	1.664971667	0.60		0.0001
		70/2	PWGM	85.344	0.6		0.0051
		70/3	PWGM	59.487	0.6		0.0036
		73/2	PWGM	119.382	0.6		0.0072
		GRAMTHANA	PWGM	179.398	0.6		0.0108
			PWGM	17.480	0.6		0.0010
		ROAD	PWGM	556.618	0.6		0.0334
		AMMINAKOPPA Sub Total =				0	0.0876



LEGEND

-  PURE WATER GRAVITY MAIN - Non Forest
-  VILLAGE BOUNDARY

NAME OF WORK :

DESIGN,BUILD,OPERATE AND TRANSFER (DBOT) OF
MULTI VILLAGE DRINKING WATER SUPPLY SCHEME
TO TERGAON KAWALWADA & OTHER 91 VILLAGES
IN HALIYAL TALUK UTTARA KANNADA DISTRICT.

CLIENT

EXECUTIVE ENGINEER
RDW&S DIVISION KARWAR

CONTRACTORS

M/s B.R. PATIL
ENGINEER'S & CONTRACTOR'S
NIPPANI, BELAGAVI

GIS CONSULTANTS:




#5, 2nd Floor, Pacific Plaza, Vivekananda
Hospital Road, Deshpande Nagar, Hubli.
Ph : 0836-2258150,2352956,2970627,2352955
M : 94483 34864, 94484 04691
web site: www.visionsolutionsindia.com

DRAWING TITLE :

AMMANAKOPPA VILLAGE MAP SHOWING FOREST &
NON FOREST AREA

VILLAGE NAME	HOBILI	TALUK	DISTRICT	SCALE
AMMANAKOPPA	MURKAVADA	HALIYAL	UTTAR KANNADA	1:3960


ಕಾರ್ಯನಿರ್ವಾಹಕ ಇಂಜಿನಿಯರ್
ಗ್ರಾಮೀಣ ಕುಡಿಯುವ ನೀರು ಮತ್ತು ನೈರ್ಮಲ್ಯ ವಿಭಾಗ
ಕಾರವಾರ.