








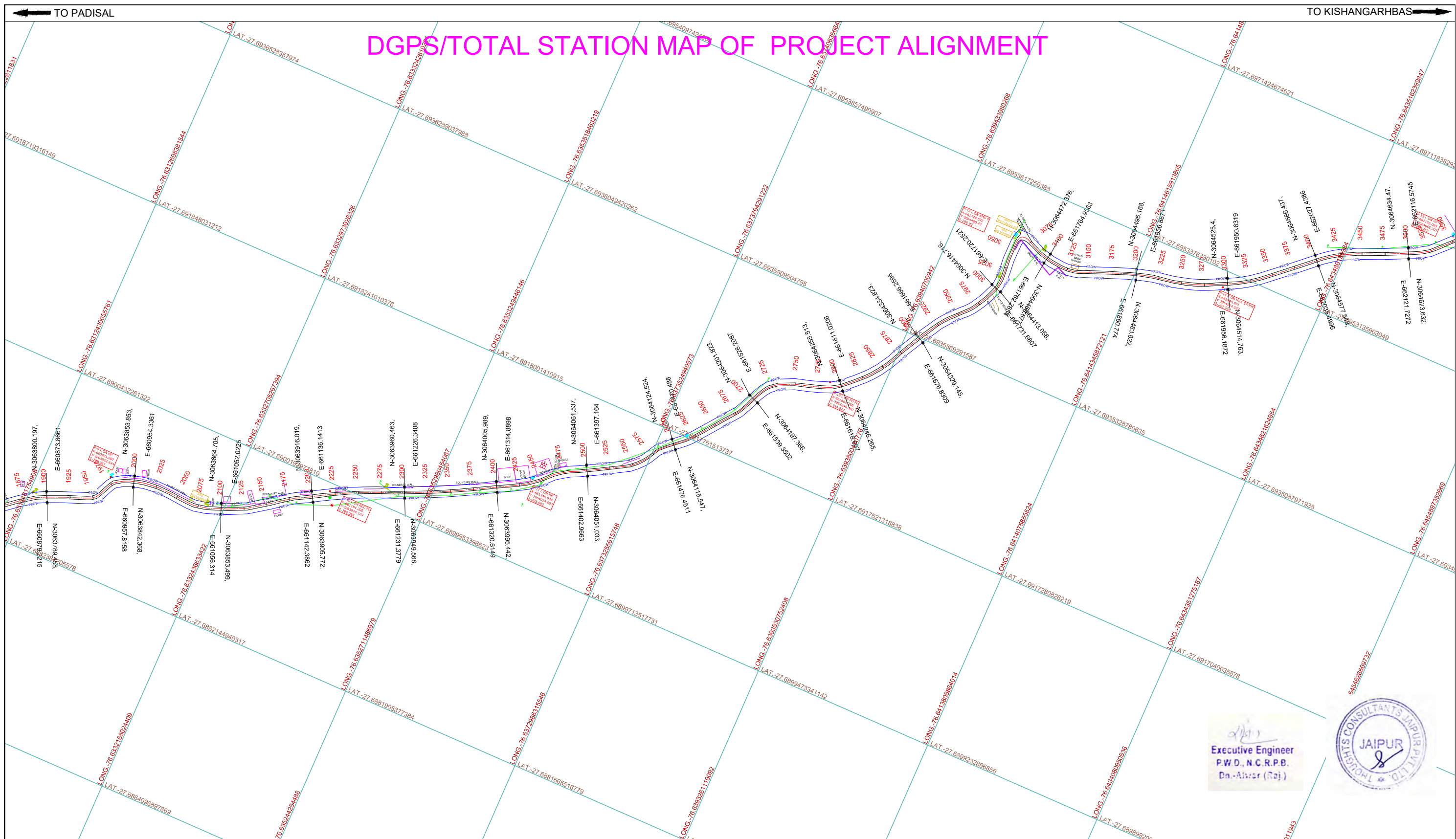
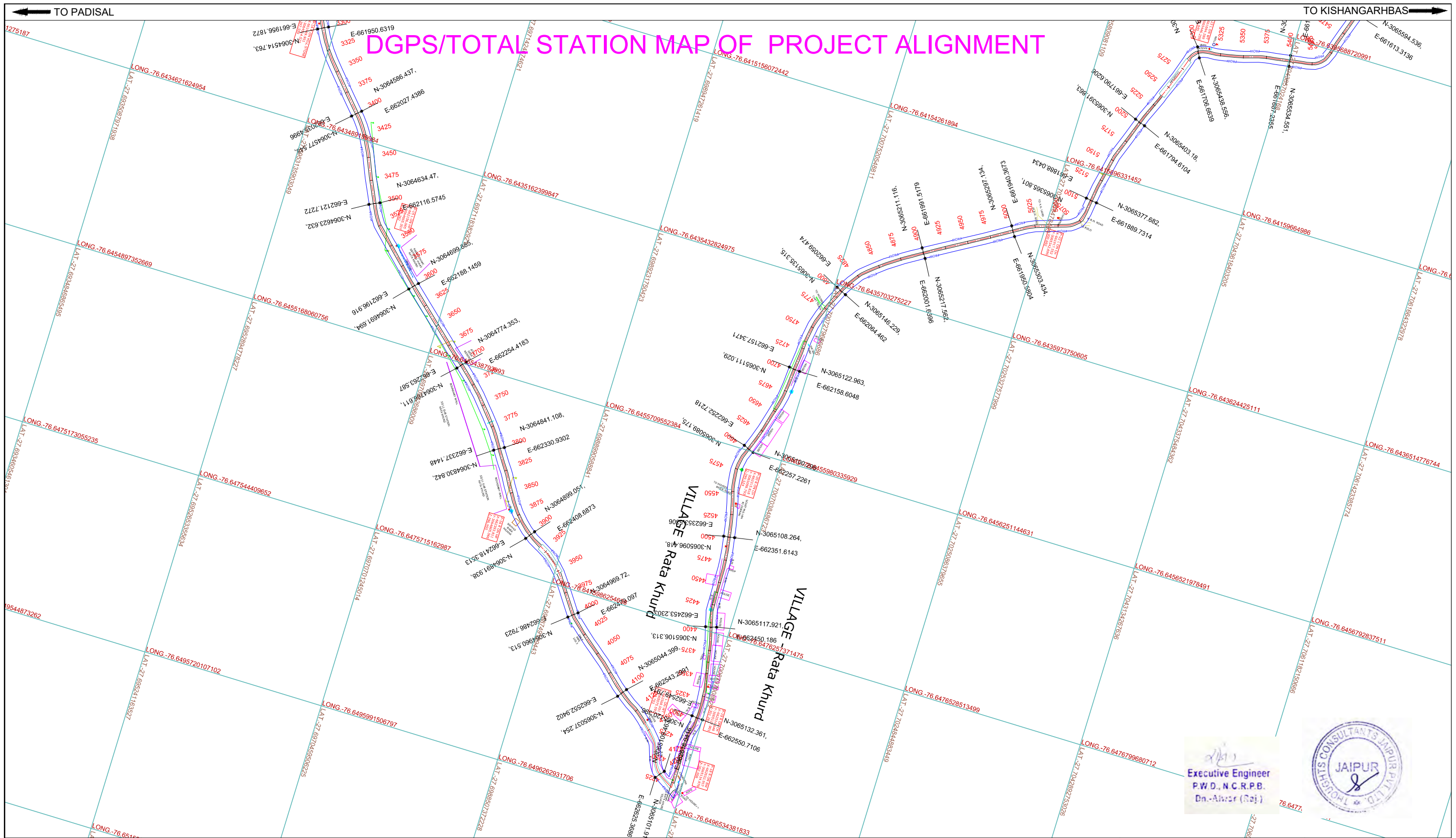











<b>LEGEND</b>		Proposed Center Line		Rev.Village Boundary		 Forest Plot	 Kilometer Stone
		Proposed ROW In Forest		Khasra Boundary			
		Proposed ROW In out of Forest					
<b>CLIENT :-</b>  <b>PUBLIC WORKS DEPARTMENT, RAJASTHAN</b>		<b>CONSULTANT:-</b>  <b>THOUGHTS CONSULTANTS JAIPUR PVT. LTD. 1 DA 15, JAWAHAR NAGAR , JAIPUR TEL : +91-141- 4049864 E MAIL : thoughts.jaipur@gmail.com</b>		<b>PROJECT :-</b> UPGRADATION , STRENGTHENING AND DEVELOPMENT WORK OF PADISAL –JAGTA BASAI-RATTA KHURD-BALAN BASAI-SHYAMKA-ISMAILPUR-GANJ-KISHANGARHBAS			<b>TOTAL STATION/DGPS PLAN</b> <b>CH:- 0+000 TO 1+875</b>
							<b>DWG NO.:- 1</b> <b>Scale:- 1:4000</b>

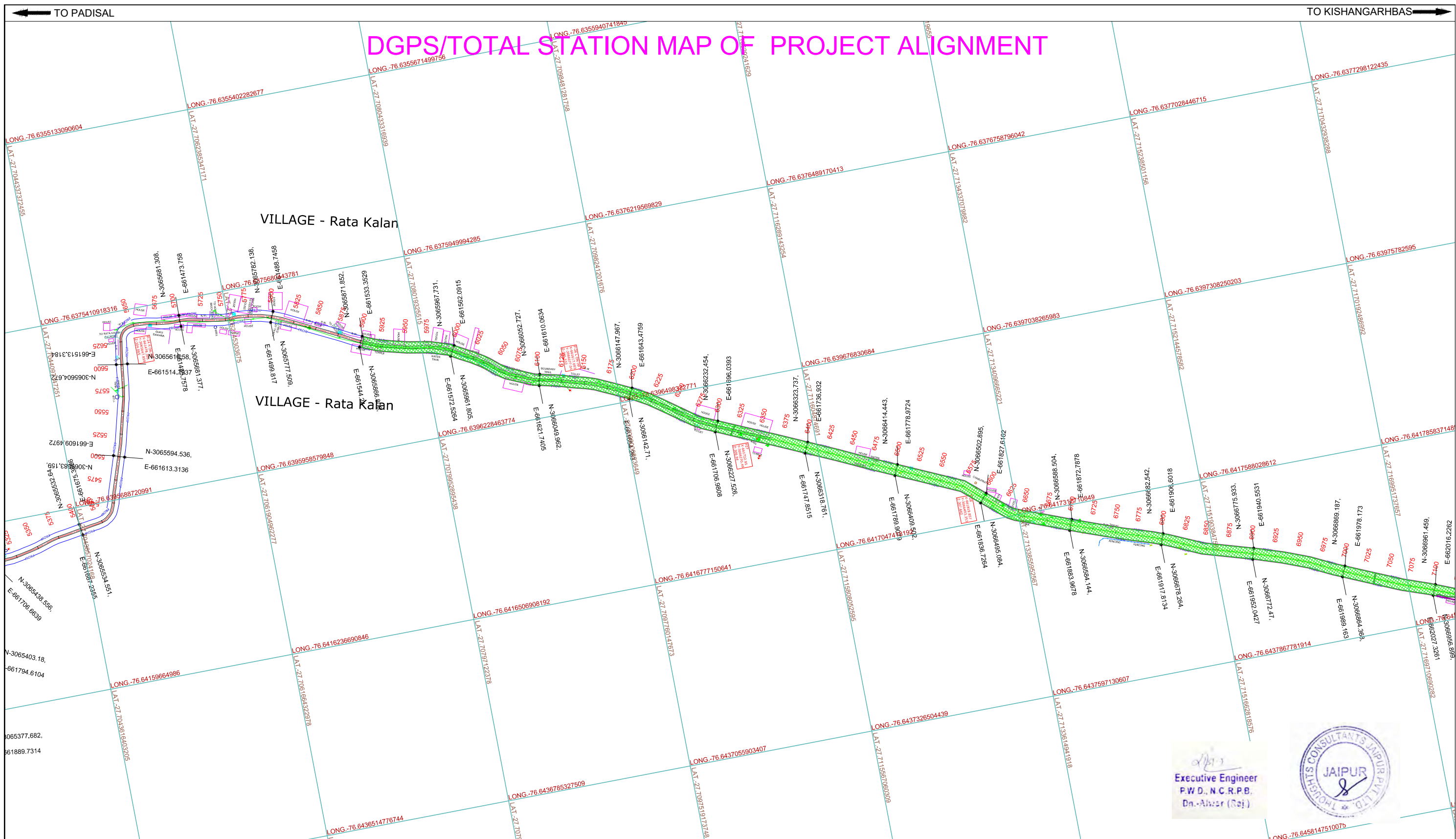











<b>LEGEND</b> 	<p>Proposed Center Line</p> <p>Proposed ROW In Forest</p> <p>Proposed ROW In out of Forest</p>	<p>Rev. Village Boundary</p> <p>Khasra Boundary</p>	Forest Plot	Kilometer Stone
<b>CLIENT :-</b> <p><b>PUBLIC WORKS DEPARTMENT,</b> RAJASTHAN</p>	<b>CONSULTANT:-</b> <p>THOUGHTS CONSULTANTS JAIPUR PVT. LTD. 1 DA 15, JAWAHAR NAGAR , JAIPUR TEL : +91-141- 4049864 E MAIL : thoughts.jaipur@gmail.com</p>	<b>PROJECT :-</b> <p>UPGRADATION , STRENGTHENING AND DEVELOPMENT WORK OF PADISAL –JAGTA BASAI-RATTA KHURD-BALAN BASAI-SHYAMKA-ISMAILPUR-GANJ-KISHANGARHBAS</p>	<p>TOTAL STATION/DGPS PLAN</p> <p>CH:- 1+875 TO 3+550</p>	<p>DWG NO:- 2</p> <p>Scale:- 1:4000</p>



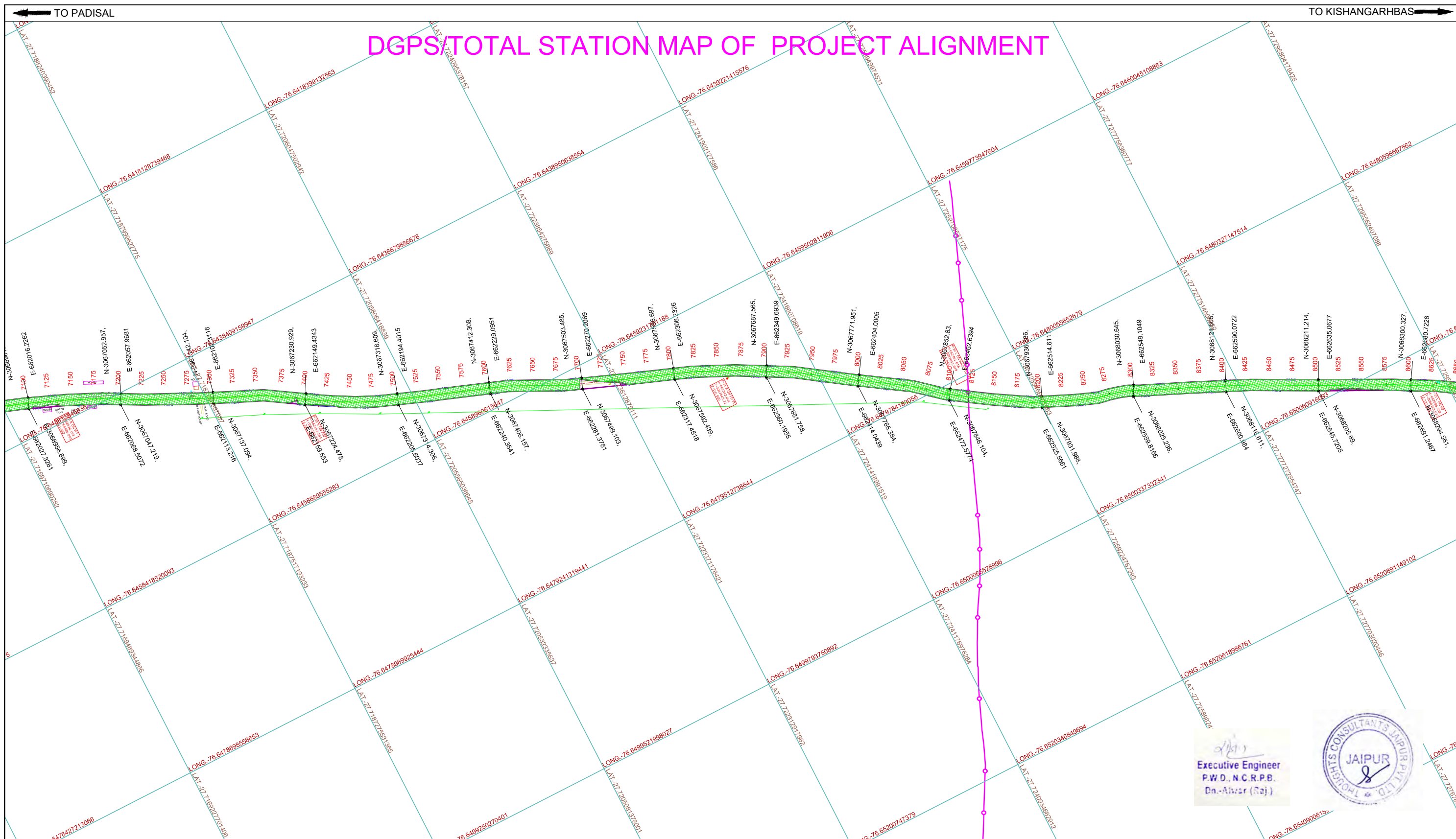
<b>LEGEND</b>		Proposed Center Line		Rev.Village Boundary		 Forest Plot	 Kilometer Stone	
		Proposed ROW In Forest		Khasra Boundary				
		Proposed ROW In out of Forest						
<b>CLIENT :-</b>  <b>PWD</b> Public Works Department Government of Rajasthan		<b>CONSULTANT:-</b>  THOUGHTS CONSULTANTS JAIPUR PVT. LTD. 1 DA 15, JAWAHAR NAGAR , JAIPUR TEL : +91-141- 4049864 E MAIL : thoughts.jaipur@gmail.com		<b>PROJECT :-</b> UPGRADATION , STRENGTHENING AND DEVELOPMENT WORK OF PADISAL –JAGTA BASAI-RATTA KHURD-BALAN BASAI-SHYAMKA-ISMAILPUR-GANJ-KISHANGARHBAS			<b>TOTAL STATION/DGPS PLAN</b> <i>CH:- 3+550 TO 5+450</i>	DWG NO.:- 3  Scale:- 1:4000







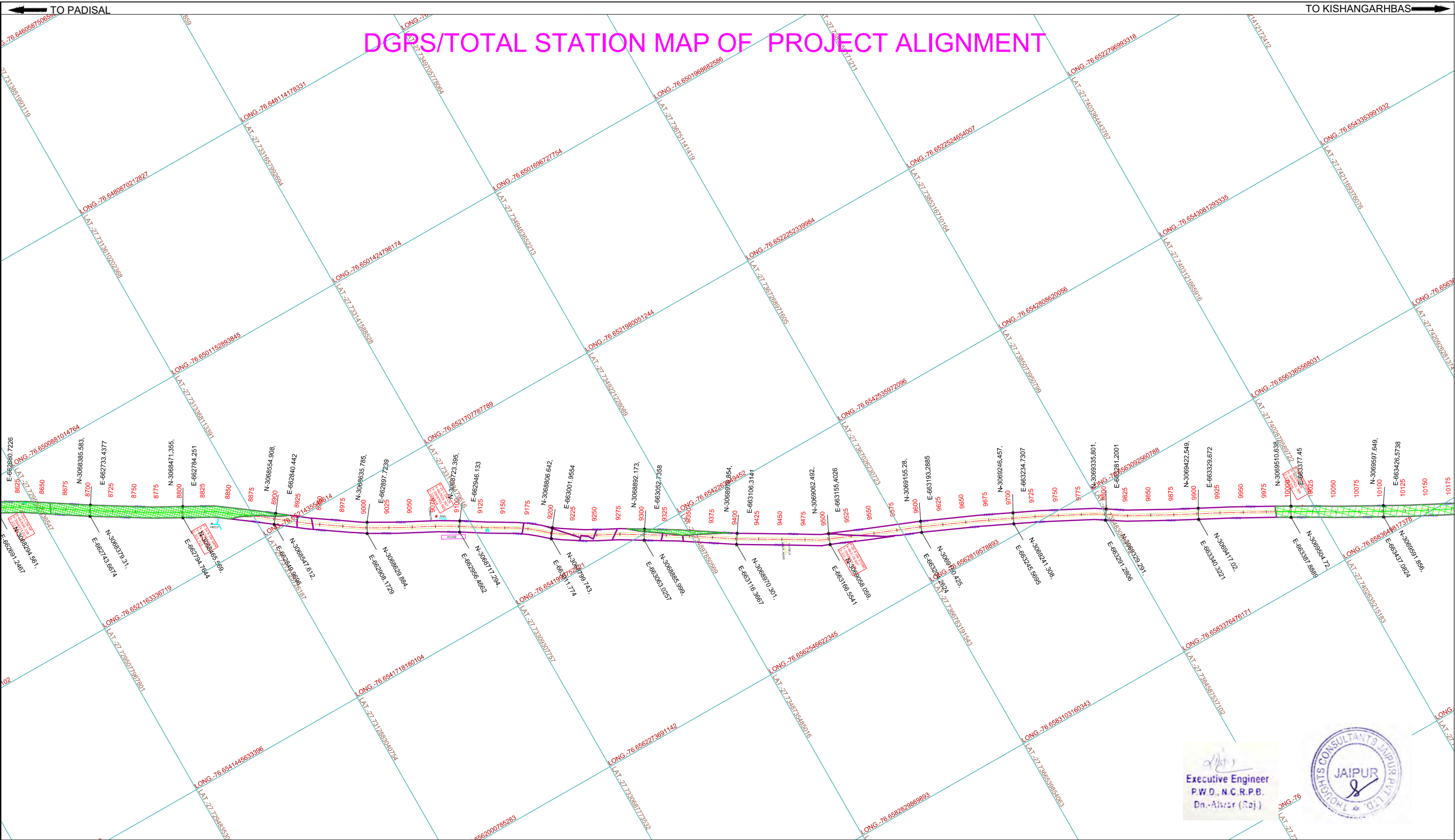











<b>LEGEND</b>		Proposed Center Line		Rev.Village Boundary		 Forest Plot	 Kilometer Stone	
		Proposed ROW In Forest		Khasra Boundary				
		Proposed ROW In out of Forest						
<b>CLIENT :-</b>  <b>PWD</b> Public Works Department Government of Rajasthan		<b>CONSULTANT:-</b>  <b>THOUGHTS CONSULTANTS JAIPUR PVT. LTD.</b> 1 DA 15, JAWAHAR NAGAR , JAIPUR TEL : +91-141- 4049864 E MAIL : thoughts.jaipur@gmail.com		<b>PROJECT :-</b> UPGRADATION , STRENGTHENING AND DEVELOPMENT WORK OF PADISAL –JAGTA BASAI-RATTA KHURD-BALAN BASAI-SHYAMKA-ISMAILPUR-GANJ-KISHANGARHBAS			<b>TOTAL STATION/DGPS PLAN</b>  CH:- 5+450 TO 7+100	<b>DWG NO.:- 4</b>  <b>Scale:- 1:4000</b>





<b>LEGEND</b>		Proposed Center Line	Rev.Village Boundary	 Forest Plot	 Kilometer Stone
		Proposed ROW In Forest	Khasra Boundary		
		Proposed ROW In out of Forest			
<b>CLIENT :-</b>  <b>PWD</b> Public Works Department Government of Rajasthan		<b>CONSULTANT:-</b>  THOUGHTS CONSULTANTS JAIPUR PVT. LTD. 1 DA 15, JAWAHAR NAGAR , JAIPUR TEL : +91-141- 4049864 E MAIL : thoughts.jaipur@gmail.com	<b>PROJECT :-</b> UPGRADATION , STRENGTHENING AND DEVELOPMENT WORK OF PADISAL –JAGTA BASAI-RATTA KHURD-BALAN BASAI-SHYAMKA-ISMAILPUR-GANJ-KISHANGARHBAS		<b>TOTAL STATION/DGPS PLAN</b> CH:- 7+100 TO 8+625
					<b>DWG NO.:- 5</b> <b>Scale:- 1:4000</b>



<b>LEGEND</b>		Proposed Center Line		Rev.Village Boundary		 Forest Plot	 Kilometer Stone	
		Proposed ROW In Forest		Khasra Boundary				
		Proposed ROW In out of Forest						
<b>CLIENT :-</b>  <b>PUBLIC WORKS DEPARTMENT, RAJASTHAN</b>		<b>CONSULTANT:-</b>  <b>THOUGHTS CONSULTANTS JAIPUR PVT. LTD. 1 DA 15, JAWAHAR NAGAR , JAIPUR TEL : +91-141- 4049864 E MAIL : thoughts.jaipur@gmail.com</b>		<b>PROJECT :-</b> UPGRADATION , STRENGTHENING AND DEVELOPMENT WORK OF PADISAL –JAGTA BASAI-RATTA KHURD-BALAN BASAI-SHYAMKA-ISMAILPUR-GANJ-KISHANGARHBAS			<b>TOTAL STATION/DGPS PLAN</b> <b>CH:- 8+625 TO 10+175</b>	<b>DWG NO.:- 6</b> <b>Scale:- 1:4000</b>

**DGPS/TOTAL STATION MAP OF PROJECT ALIGNMENT**

TO PADISAL

TO KISHANGARHBAS


Executive Engineer  
P.W.D., N.C.R.P.B.  
Dn.-Alwar (Raj.)










THOUGHTS CONSULTANTS JAIPUR LTD.

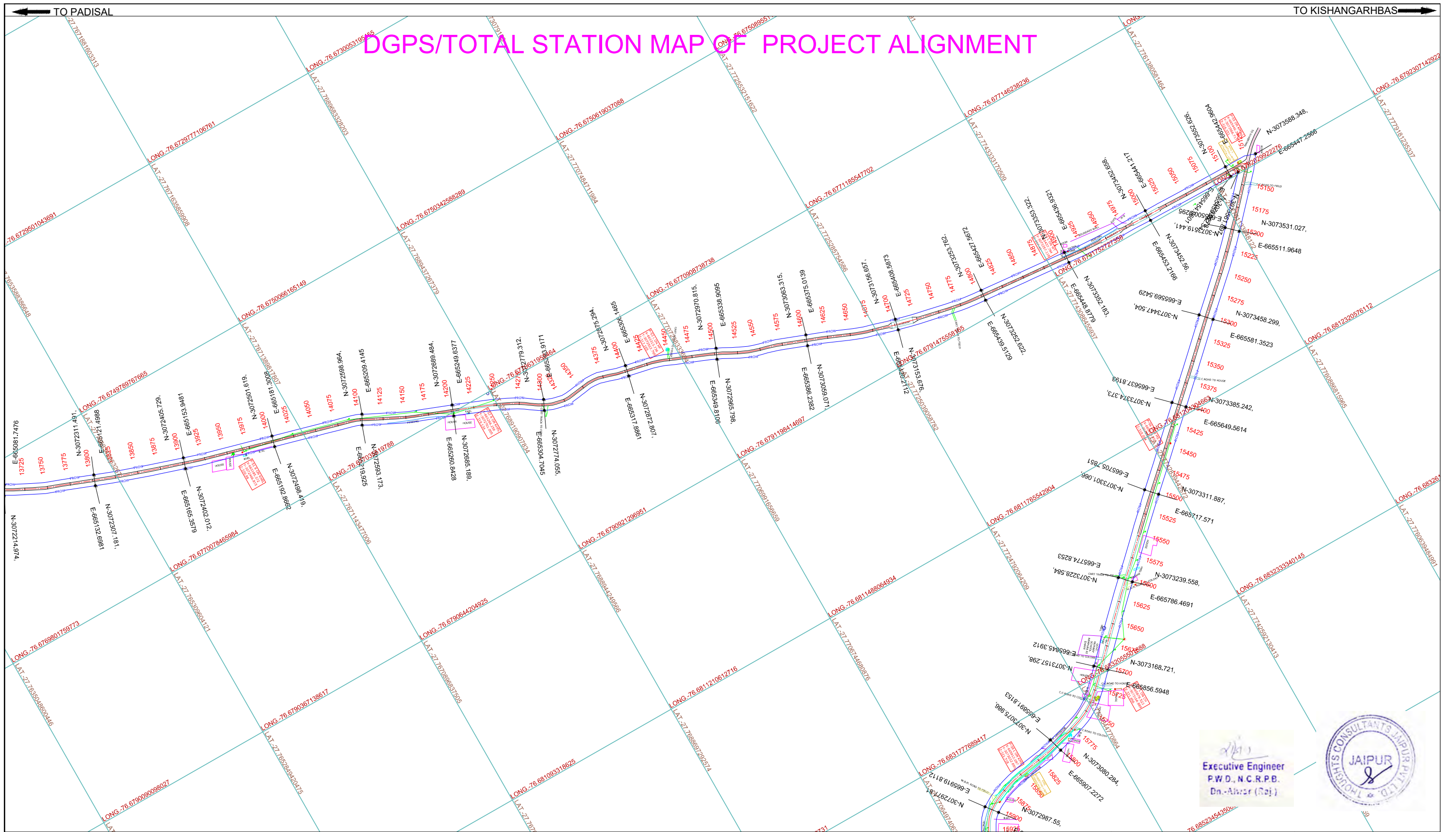

**Kilometer Stone**



Scale:- 1:4000















<b>LEGEND</b>		Proposed Center Line		Rev.Village Boundary		 Forest Plot	 Kilometer Stone	
		Proposed ROW In Forest		Khasra Boundary				
		Proposed ROW In out of Forest						
<b>CLIENT :-</b>  <b>PUBLIC WORKS DEPARTMENT,</b> RAJASTHAN		<b>CONSULTANT:-</b>  <b>THOUGHTS CONSULTANTS JAIPUR PVT.</b> LTD. 1 DA 15, JAWAHAR NAGAR , JAIPUR TEL : +91-141- 4049864 E MAIL : thoughts.jaipur@gmail.com		<b>PROJECT :-</b>  UPGRADATION , STRENGTHENING AND DEVELOPMENT WORK OF PADISAL –JAGTA BASAI-RATTA KHURD-BALAN BASAI-SHYAMKA-ISMAILPUR-GANJ-KISHANGARHBAS			<b>TOTAL STATION/DGPS PLAN</b>  CH:- 11+750 TO 13+725	<b>DWG NO.:- 8</b>  <b>Scale:- 1:4000</b>



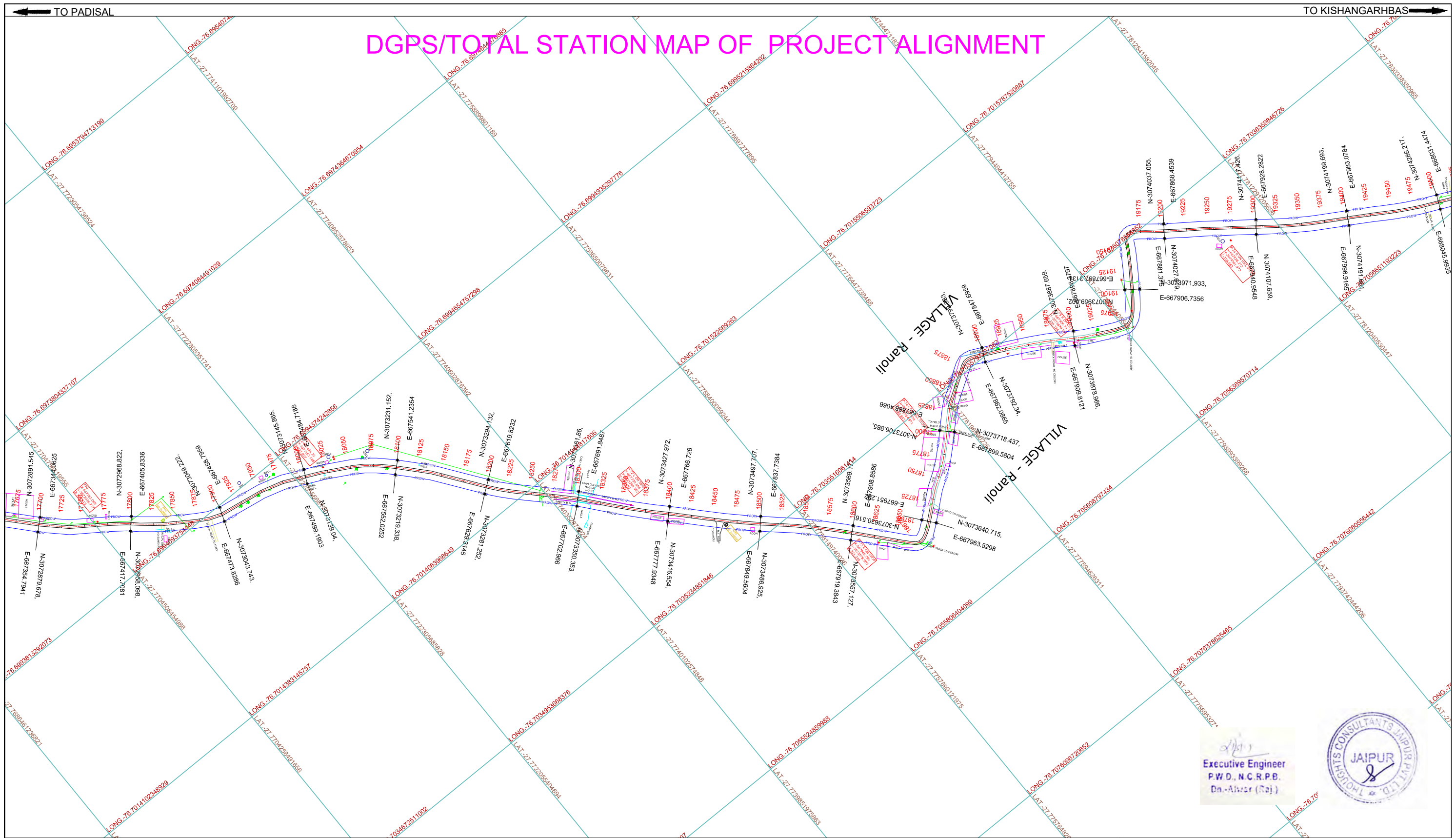
<b>CLIENT :-</b>  PUBLIC WORKS DEPARTMENT, RAJASTHAN		<b>CONSULTANT:-</b>  THOUGHTS CONSULTANTS JAIPUR PVT. LTD. 1 DA 15, JAWAHAR NAGAR , JAIPUR TEL : +91-141- 4049864 E MAIL : thoughts.jaipur@gmail.com	<b>PROJECT :-</b> UPGRADATION , STRENGTHENING AND DEVELOPMENT WORK OF PADISAL –JAGTA BASAI-RATTA KHURD-BALAN BASAI-SHYAMKA-ISMAILPUR-GANJ-KISHANGARHBAS	<b>TOTAL STATION/DGPS PLAN</b> CH:- 13+725 TO 15+875	<b>DWG NO.:- 9</b> <b>Scale:- 1:4000</b>
--	--	--	---	---	---












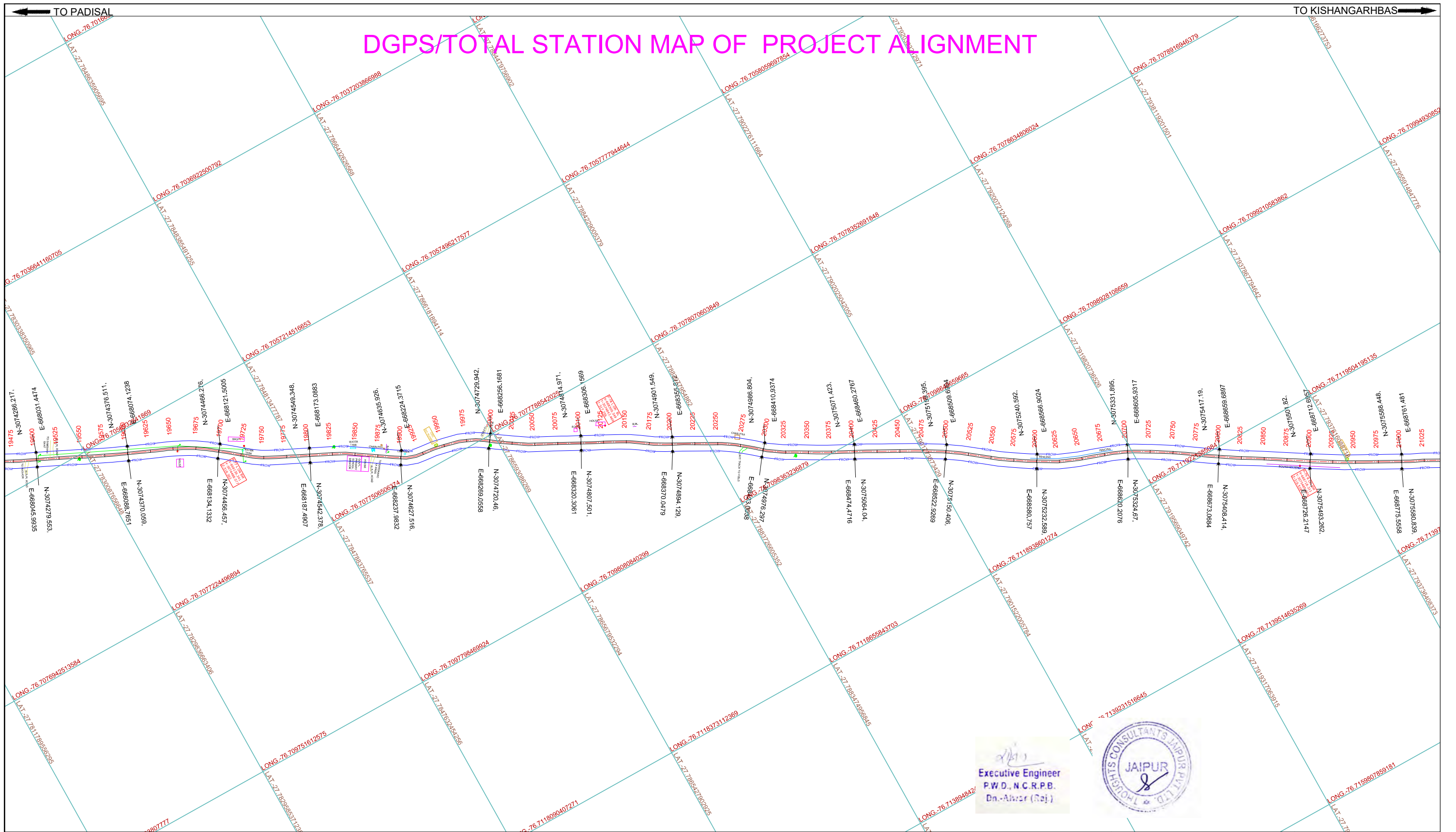






<b>LEGEND</b>		Proposed Center Line		Rev.Village Boundary		 Forest Plot	 Kilometer Stone	
		Proposed ROW In Forest		Khasra Boundary				
		Proposed ROW In out of Forest						
<b>CLIENT :-</b>  <b>PUBLIC WORKS DEPARTMENT,</b> RAJASTHAN		<b>CONSULTANT:-</b>  <b>THOUGHTS CONSULTANTS JAIPUR PVT. LTD.</b> 1 DA 15, JAWAHAR NAGAR , JAIPUR TEL : +91-141- 4049864 E MAIL : thoughts.jaipur@gmail.com		<b>PROJECT :-</b>  UPGRADATION , STRENGTHENING AND DEVELOPMENT WORK OF PADISAL –JAGTA BASAI-RATTA KHURD-BALAN BASAI-SHYAMKA-ISMAILPUR-GANJ-KISHANGARHBAS			<b>TOTAL STATION/DGPS PLAN</b>  CH:- 15+875 TO 17+700	<b>DWG NO.:- 10</b>  <b>Scale:- 1:4000</b>

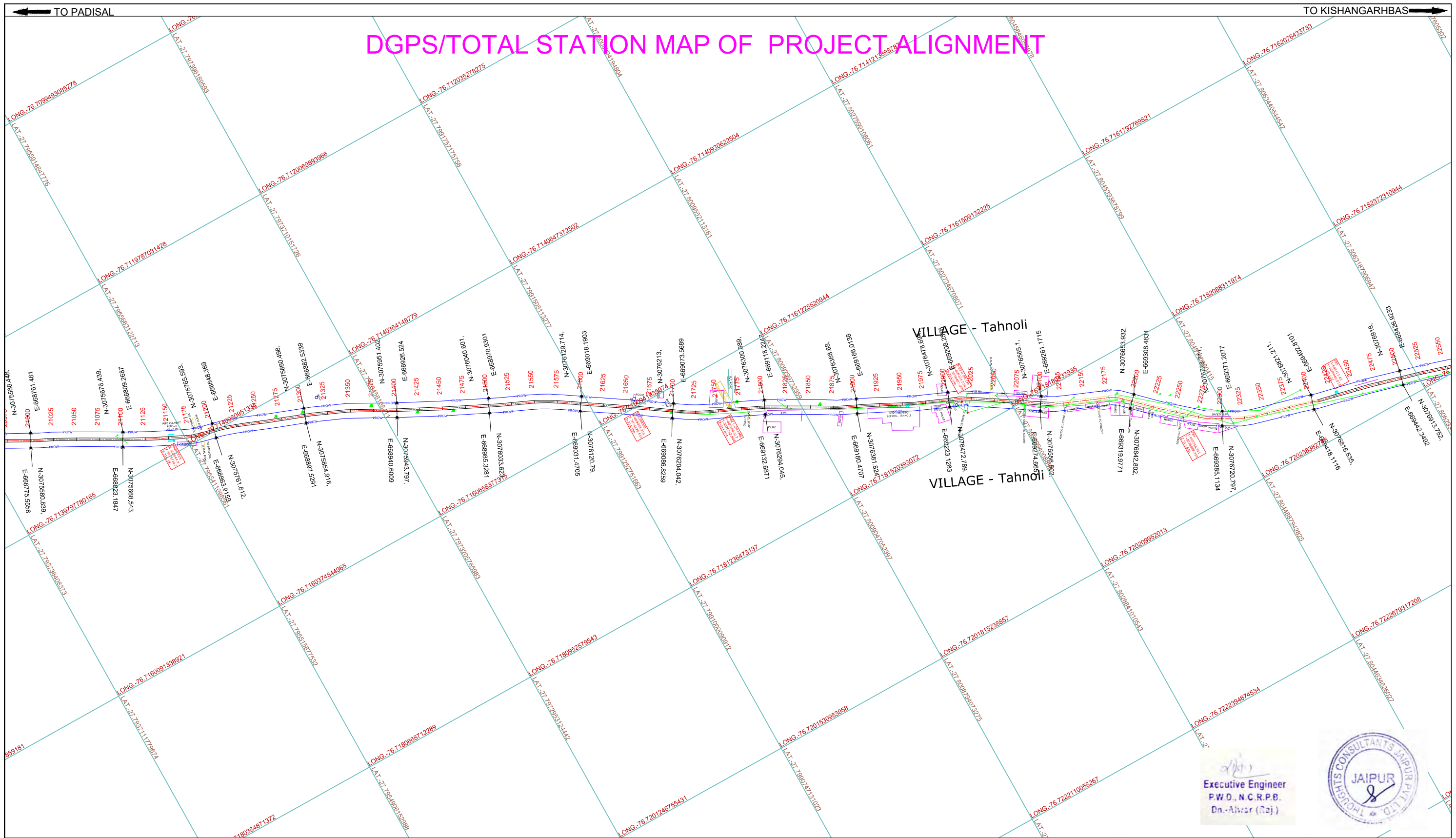






<b>LEGEND</b>		Proposed Center Line		Rev.Village Boundary			Forest Plot		Kilometer Stone
		Proposed ROW In Forest		Khasra Boundary					
		Proposed ROW In out of Forest							
<b>CLIENT :-</b>  <b>PUBLIC WORKS DEPARTMENT, RAJASTHAN</b>		<b>CONSULTANT:-</b>  <b>THOUGHTS CONSULTANTS JAIPUR PVT. LTD. 1 DA 15, JAWAHAR NAGAR , JAIPUR TEL : +91-141- 4049864 E MAIL : thoughts.jaipur@gmail.com</b>		<b>PROJECT :-</b>  UPGRADATION , STRENGTHENING AND DEVELOPMENT WORK OF PADISAL –JAGTA BASAI-RATTA KHURD-BALAN BASAI-SHYAMKA-ISMAILPUR-GANJ-KISHANGARHBAS			<b>TOTAL STATION/DGPS PLAN</b>  <i>CH:- 17+700 TO 19+500</i>	<b>DWG NO.:- 11</b>  <b>Scale:- 1:4000</b>	




<b>LEGEND</b>		Proposed Center Line	Rev.Village Boundary	 Forest Plot	 Kilometer Stone
		Proposed ROW In Forest	Khasra Boundary		
		Proposed ROW In out of Forest			
<b>CLIENT :-</b>  <b>PUBLIC WORKS DEPARTMENT,</b> RAJASTHAN		<b>CONSULTANT:-</b>  <b>THOUGHTS CONSULTANTS JAIPUR PVT. LTD.</b> 1 DA 15, JAWAHAR NAGAR , JAIPUR TEL : +91-141- 4049864 E MAIL : thoughts.jaipur@gmail.com	<b>PROJECT :-</b> UPGRADATION , STRENGTHENING AND DEVELOPMENT WORK OF PADISAL –JAGTA BASAI-RATTA KHURD-BALAN BASAI-SHYAMKA-ISMAILPUR-GANJ-KISHANGARHBAS		<b>TOTAL STATION/DGPS PLAN</b> <b>CH:- 19+500 TO 21+000</b>
					<b>DWG NO.:- 12</b> <b>Scale:- 1:4000</b>

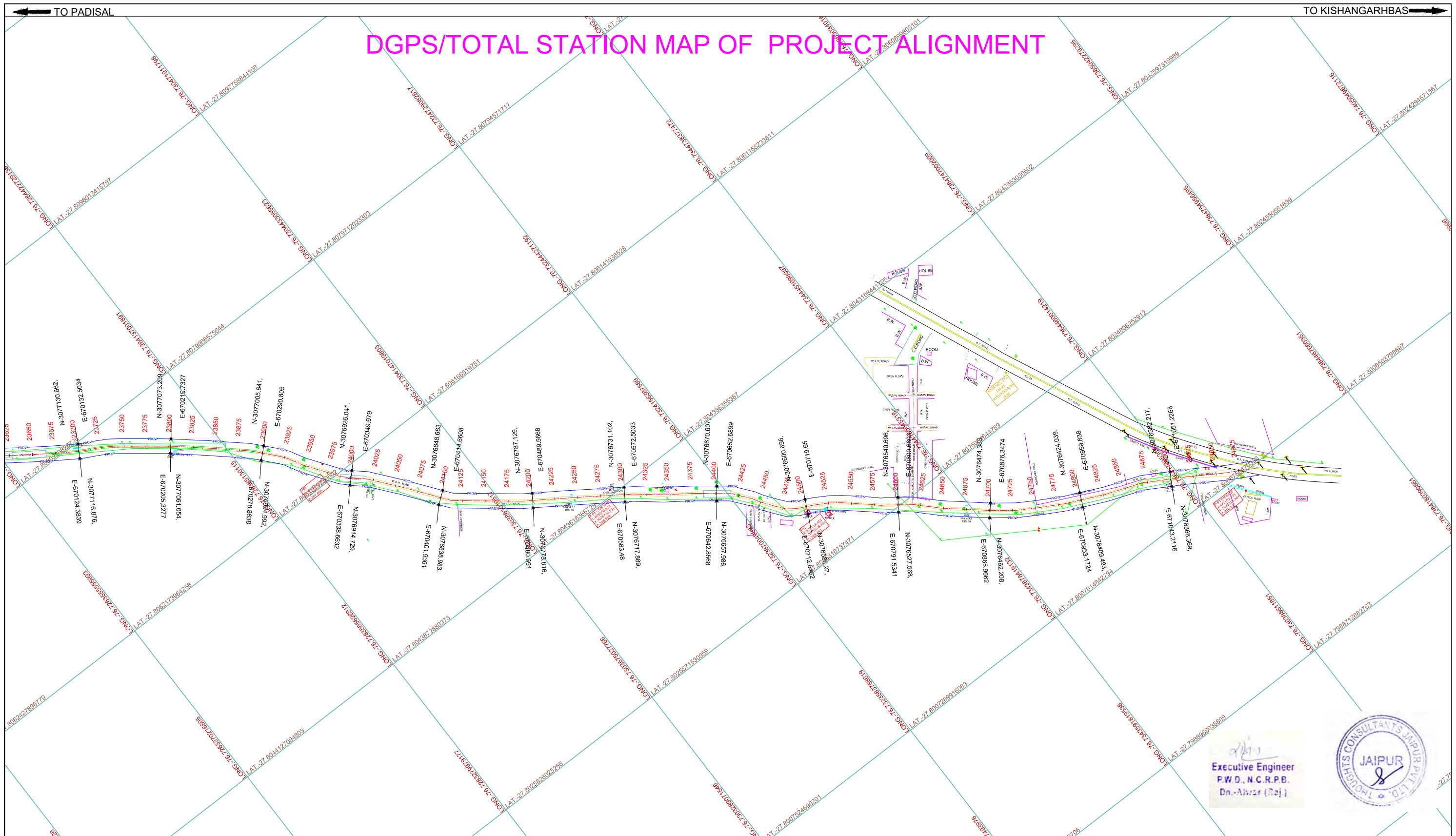




<b>LEGEND</b>		Proposed Center Line Proposed ROW In Forest Proposed ROW In out of Forest		Rev.Village Boundary Khasra Boundary		Forest Plot		Kilometer Stone	
<b>CLIENT :-</b>  PUBLIC WORKS DEPARTMENT, RAJASTHAN		<b>CONSULTANT:-</b>  THOUGHTS CONSULTANTS JAIPUR PVT. LTD. 1 DA 15, JAWAHAR NAGAR , JAIPUR TEL : +91-141- 4049864 E MAIL : thoughts.jaipur@gmail.com		<b>PROJECT :-</b> UPGRADATION , STRENGTHENING AND DEVELOPMENT WORK OF PADISAL –JAGTA BASAI-RATTA KHURD-BALAN BASAI-SHYAMKA-ISMAILPUR-GANJ-KISHANGARHBAS		TOTAL STATION/DGPS PLAN CH:- 21+000 TO 22+550		DWG NO:- 13 Scale:- 1:4000	





<b>LEGEND</b>		<b>Rev. Village Boundary</b>		<b>Khasra Boundary</b>		<b>Forest Plot</b>		<b>Kilometer Stone</b>	
Proposed Center Line		Proposed ROW In Forest		Proposed ROW In out of Forest					
CLIENT :-		CONSULTANT:-		PROJECT :-		TOTAL STATION/DGPS PLAN		DWG NO.:- 14	
				UPGRADATION , STRENGTHENING AND DEVELOPMENT WORK OF PADISAL –JAGTA BASAI-RATTA KHURD-BALAN BASAI-SHYAMKA-ISMAILPUR-GANJ-KISHANGARHBAS		CH:- 22+550 TO 24+600		Scale:- 1:4000	
PUBLIC WORKS DEPARTMENT, RAJASTHAN		THOUGHTS CONSULTANTS JAIPUR PVT. LTD. 1 DA 15, JAWAHAR NAGAR , JAIPUR TEL : +91-141- 4049864 E MAIL : thoughts.jaipur@gmail.com							



<b>CLIENT :-</b>  PUBLIC WORKS DEPARTMENT, RAJASTHAN		<b>CONSULTANT:-</b>  THOUGHTS CONSULTANTS JAIPUR PVT. LTD. 1 DA 15, JAWAHAR NAGAR , JAIPUR TEL : +91-141- 4049864 E MAIL : thoughts.jaipur@gmail.com	<b>PROJECT :-</b> UPGRADATION , STRENGTHENING AND DEVELOPMENT WORK OF PADISAL –JAGTA BASAI-RATTA KHURD-BALAN BASAI-SHYAMKA-ISMAILPUR-GANJ-KISHANGARHBAS	<b>TOTAL STATION/DGPS PLAN</b> CH:- 24+600 TO 24+975	<b>DWG NO.:- 15</b> <b>Scale:- 1:4000</b>
--	--	--	---	---	--