

CERTIFICATE FOR COMPENSATORY AFFORESTATION

We undertake to bear the cost of raising and maintenance of Compensatory Afforestation in any of the degraded forest land if any as per the Scheme prepared by the Forest department in connection with diversion of **1.4455 Ha** of Forest land in **Suryapet District** for **"Diversion of Forest Land for Execution of T-Fiber Project towards laying of Optical Fiber Cable along the road within the existing ROW in Forest Land in Suryapet Division, Suryapet District, Telangana State."** And Escalation charges if any

"Authorized Signatory"




Telangana Fiber Grid Corporation Ltd

CERTIFICATE OF BARE MINIMUM

We hereby certify that the forest land proposed for “**Diversion of Forest Land for Execution of T-Fiber Project towards laying of Optical Fiber Cable along the road within the existing ROW in Forest Land in Suryapet Division, Suryapet District, Telangana State.**” is the barest minimum area for the purpose for which it is proposed. I also certify that we will not shift to any area other than the area as mentioned in the proposal. Further, I also certify that no suitable private or Government non forest land is available at the site if any.

“Authorized Signatory”



Telangana Fiber Grid Corporation Ltd


PRESENT REQUIREMENT OF FOREST LAND

“Diversion of Forest Land for Execution of T-Fiber Project towards laying of Optical Fiber Cable along the road within the existing ROW in Forest Land in Suryapet Division, Suryapet District, Telangana State.”

Forest Divisions:

Division	Length_m	Width_m	Area_Ha
Suryapet	32123.54	0.45	1.4455

"Authorized Signatory"



Telangana Fiber Grid Corporation Ltd

DETAILS OF SURVEY INSTRUMENTS USED				
S.NO	NAME OF THE AGENCY	INSTRUMENTS USED	PERSONS INVOLVED	PERIOD OF SURVEY
1	TRENDZ GIS	OmniSTAR/Geomax	Naresh	DEC - 2020
			Naveen	



Telangana Fiber Grid Corporation Ltd

BEAT DETAILS

“Diversion of Forest Land for Execution of T-Fiber Project towards laying of Optical Fiber Cable along the road within the existing ROW in Forest Land in Suryapet Division, Suryapet District, Telangana State.”

ID	Division	RF Name	BEAT	SECTION	RANGE	COMP	Length_m	Width_m	Area_Ha
1	Suryapet	Pasupubodu	Jhanpahad	Jhanpahad	Huzurnagar	29 / 1	1755.74	0.45	0.079
2	Suryapet	Saidulnama	Jhanpahad	Jhanpahad	Huzurnagar	25	6342.35	0.45	0.2854
3	Suryapet	Mangalbodu	Jhanpahad	Jhanpahad	Huzurnagar	24	798.57	0.45	0.0359
4	Suryapet	Gundlapahad	Gundlapahad	Jhanpahad	Huzurnagar	22	2787.05	0.45	0.1254
5	Suryapet	Nirchintavagu	Jhanpahad	Jhanpahad	Huzurnagar	804	1707.03	0.45	0.0768
6	Suryapet	Nirchintavagu	Jhanpahad	Jhanpahad	Huzurnagar	804	1224.3	0.45	0.0551
7	Suryapet	Vajralaghani	Gundlapahad	Jhanpahad	Huzurnagar	19	118.59	0.45	0.0053
8	Suryapet	Gurrambodu	Gorlaguda	Huzurnagar	Huzurnagar	16	873.48	0.45	0.0393
9	Suryapet	Gurrambodu	Gorlaguda	Huzurnagar	Huzurnagar	17	989.49	0.45	0.0445
10	Suryapet	Sultanpur	Chintalanimmagudem	Huzurnagar	Huzurnagar	14	4251.85	0.45	0.1913
11	Suryapet	Sultanpur	Chintalanimmagudem	Huzurnagar	Huzurnagar	12	1963.72	0.45	0.0884
12	Suryapet	Yepalamadaram	Mellacheruvu	Mellacheruvu	Kodad	2	1563.72	0.45	0.0704
13	Suryapet	Yepalamadaram	Mellacheruvu	Mellacheruvu	Kodad	2	586.15	0.45	0.0264
14	Suryapet	Pittalasarikota, Chinthalapalem	Chintalanimmagudem	Huzurnagar	Huzurnagar	9	1505.94	0.45	0.0678
15	Suryapet	Chinthalapalem	Yapalamadaram	Mellacheruvu	Kodad	6	2860.23	0.45	0.1287
16	Suryapet	Chinthalapalem	Mallareddygudem	Mellacheruvu	Kodad	5	58.01	0.45	0.0026
17	Suryapet	Chinthalapalem	Mallareddygudem	Mellacheruvu	Kodad	4	2737.32	0.45	0.1232
TOTAL							32123.54	0.45	1.4455

“Authorized Signatory”




Telangana Fiber Grid Corporation Ltd

AREA STATEMENT

“Diversion of Forest Land for Execution of T-Fiber Project towards laying of Optical Fiber Cable along the road within the existing ROW in Forest Land in Suryapet Division, Suryapet District, Telangana State.”

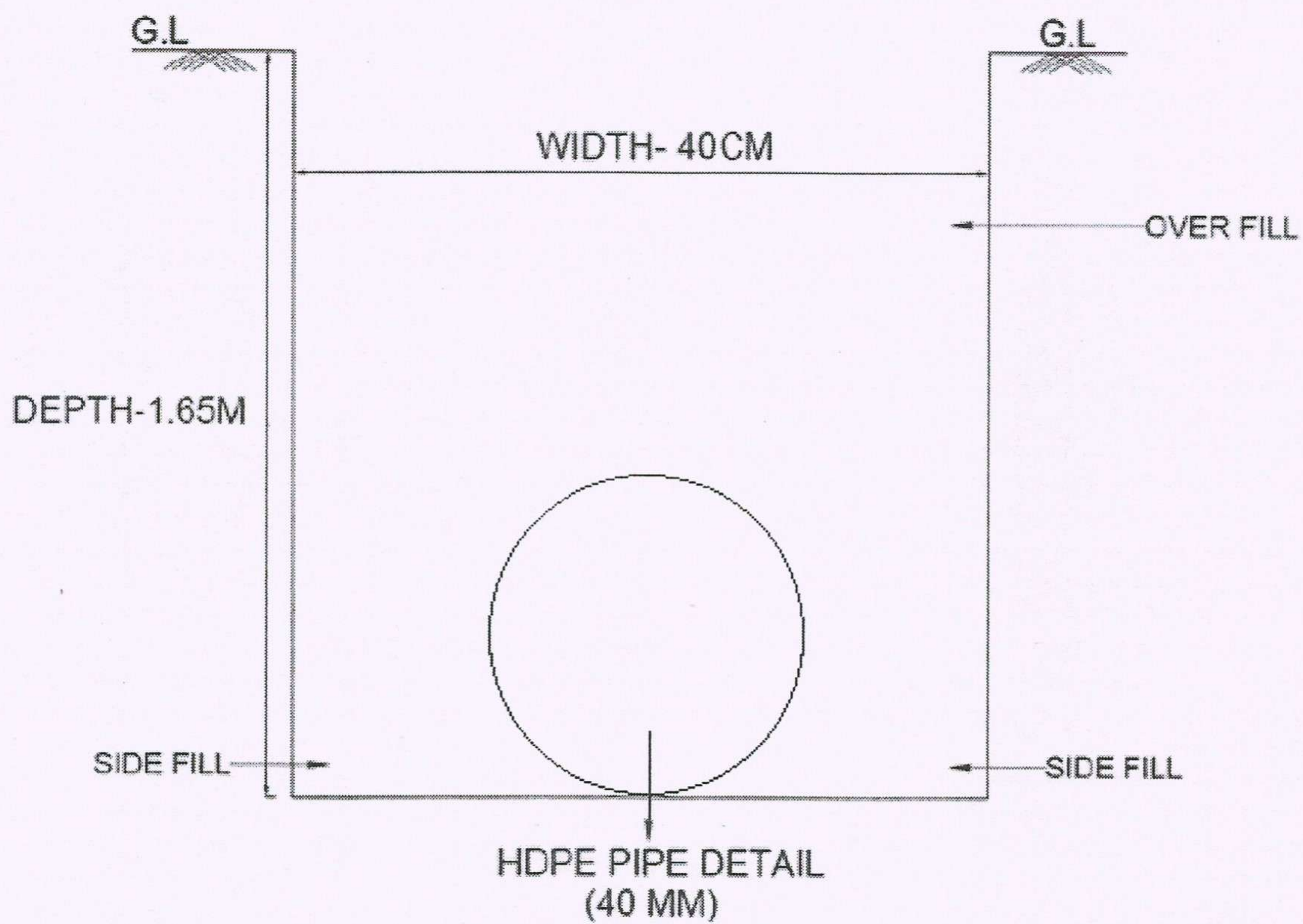
ID	Duct Type	Duct Dia mm	RF Name	Mandal	Target_GP	Length_m	Width_m	Area_Ha
1	HDPE	40	Pasupubodu	Palakeedu	Sunypahad	1755.74	0.45	0.079
2	HDPE	40	Saidulnama	Palakeedu	Ravipahad	6342.35	0.45	0.2854
3	HDPE	40	Mangalboddu	Palakeedu	Komati Kunta	798.57	0.45	0.0359
4	HDPE	40	Gundlapahad	Palakeedu	Raghavapuram	2787.05	0.45	0.1254
5	HDPE	40	Nirchintavagu	Palakeedu	Janpahad	1707.03	0.45	0.0768
6	HDPE	40	Nirchintavagu	Palakeedu	Gundeboinagudem	1224.3	0.45	0.0551
7	HDPE	40	Vajralaghani	Palakeedu	Gundeboinagudem	118.59	0.45	0.0053
8	HDPE	40	Gurramboddu	Mattampally	Lali Thanda	873.48	0.45	0.0393
9	HDPE	40	Gurramboddu	Mattampally	Krishna Thanda	989.49	0.45	0.0445
10	HDPE	40	Sultanpur	Mattampally	Mattapally	4251.85	0.45	0.1913
11	HDPE	40	Sultanpur	Mattampally	Mattapally	1963.72	0.45	0.0884
12	HDPE	40	Yepalamadaram	Mallacheruvu	MPDO Office	1563.72	0.45	0.0704
13	HDPE	40	Yepalamadaram	Mallacheruvu	Vepalamadaram	586.15	0.45	0.0264
14	HDPE	40	Pittalasarikota, Chinthalapalem	Mattampally	Mattampally Mandal	1505.94	0.45	0.0678
15	HDPE	40	Chinthalapalem	Chinthalapalem	Vepalamadaram	2860.23	0.45	0.1287
16	HDPE	40	Chinthalapalem	Chinthalapalem	Shobanadri Gudem	58.01	0.45	0.0026
17	HDPE	40	Chinthalapalem	Chinthalapalem	Shobanadri Gudem	2737.32	0.45	0.1232
TOTAL						32123.54	0.45	1.4455


Authorized Signatory

Telangana Fiber Grid Corporation Ltd

CROSS SECTION PLAN WITH DIMENSIONS

**“DIVERSION OF FOREST LAND FOR EXECUTION OF T-FIBER PROJECT TOWARDS
LAYING OF OPTICAL FIBER CABLE ALONG THE ROAD WITHIN THE EXISTING
ROW IN FOREST LAND IN SURYAPET DIVISION, SURYAPET DISTRICT, TELANGANA
STATE”**



"Authorized Signatory"

HYD

Telangana Fiber Grid Corporation Ltd

CERTIFICATE FOR PAYMENT OF NET PRESENT VALUE

We hereby undertake to pay the cost of Net Present Value/Addl.Net Present Value of the Forest Land to be diverted as per orders of the State Government /Government of India and Hon'ble Supreme Courts in this regard, as and when the demand is raised by the Forest Department if any.

"Authorized Signatory"




Telangana Fiber Grid Corporation Ltd

UNDERTAKING FOR PAYMENT OF EXTRACTION CHARGES

We hereby undertake that we are willing to bear the cost of Extraction charges of Tree Growth to be felled in the area proposed for diversion, **"Diversion of Forest Land for Execution of T-Fiber Project towards laying of Optical Fiber Cable along the road within the existing ROW in Forest Land in Suryapet Division, Suryapet District, Telangana State."**, as and when demanded by State Forest Department and escalation charges if any.

"Authorized Signatory"



Telangana Fiber Grid Corporation Ltd