

**DIVERSION OF 1.0041 HA. OF FOREST LAND FOR CONSTRUCTION OF LWSS PC
HABITATION TO VILLAGE HARIPUR & MULTI VILLAGE PIPED WATER SUPPLY
SCHEME OF DEHRA BLOCK IN TEHSIL HARIPUR, DISTRICT KANGRA**

FILE NO. : **FP/HP/WATER/148410/2021**

DATE OF PROPOSAL :

PART-II

(To be filled by the concerned Deputy Conservator of Forests)


State serial No. of proposal _____

7. Location of the project/Scheme:	
i. State/Union Territory	Himachal Pradesh
ii. District.	Kangra
iii. Forest Division	Dharamshala Forest Division
iv. Area of forest land proposed for diversion (in ha.)	0.2731 ha.
iv. Legal status of the forest	UPF
v. Density of vegetation.	0.1
vi. Species-wise (scientific names) and diameter class-wise enumeration of trees (to be enclosed. In case of irrigation / hydel projects enumeration at FRL, FRL-2 meter & FRL-4 meter also to be enclosed.)	No felling of trees is involved
vii. Brief note on vulnerability of the forest area to erosion.	The Site is not vulnerable to Land Slides.
viii. Approximate distance of proposed site for diversion from boundary of forests.	0.250 Kms.
ix. Whether forms part of National Park, wildlife sanctuary, biosphere reserve, tiger reserve, elephant corridor, etc. (If so, the details of the area and comments of the Chief Wildlife Warden to be annexed).	No
x. Whether any rare/ endangered/ unique species of flora and fauna found in the area- if so details thereof.	No such rare endangered species of flora and fauna are found in the area.
xi. Whether any protected archaeological /heritage site/defence establishment or any other important monument is located in the area. If so, the details	No

thereof with NOC from competent authority, if required.	
8. Whether the requirement of forest land as proposed by the user agency in col. 2 of Part-I is unavoidable and barest minimum for the project. If no, recommended area item-wise with details of alternatives examined.	Yes, the area proposed for diversion is unavoidable and barest minimum for the project.
9. Whether any work in violation of the Act has been carried out (Yes/No). If yes, details of the same including period of work done, action taken on erring officials. Whether work in violation is still in progress.	No
10. Details of compensatory afforestation scheme: i. Details of non forest area/degraded forest area identified for compensatory afforestation, its distance from adjoining forest, number of patches, size of each patch. ii. Map showing non-forest/degraded forest area identified for compensatory afforestation and adjoining forest boundaries. iii. Detailed compensatory afforestation scheme including species to be planted, implementing agency, time schedule, cost structure, etc. iv. Total financial outlay for compensatory afforestation scheme. v. Certificates from competent authority regarding suitability of area identified for compensatory afforestation and from management point of view. (To be signed by the concerned Deputy Conservator of Forests).	CA has been proposed in Dehra Forest Division.
11. Site inspection report of the DCF (to be enclosed) especially highlighting facts asked in col. 7 (xi, xii), 8 and 9 above.	Enclosed at Page No.
12. Division/District profile:	
i. Geographical area of the district.	573900 ha

ii. Forest area of the district.	61061.58 ha
iii. Total forest area diverted since 1980 with number of cases.	204.0269 ha (102)
iv. Total compensatory afforestation stipulated in the district/division since 1980 on :	
(a) forest land including penal compensatory afforestation,	401.1854 ha
(b) non-forest land.	Nil
v. Progress of compensatory afforestation as on (date) 31/03/2021 on	
(a) forest land	383.0814 ha
(b) non-forest land.	Nil
13. Specific recommendations of the DCF for acceptance or otherwise of the proposal with reason.	The proposal is recommended for approval since the construction of Water Supply Scheme in the area will help to mitigate the Water scarcity problem and will benefit a large population.

Place : Dharamshala
Dated : 02-05-2022


Dr. Sanjeev Sharma (HPFS)
Divisional Forest Officer
Dharamshala Forest Division
Dharamshala

**DIVERSION OF 1.0041 HA. OF FOREST LAND FOR CONSTRUCTION OF LWSS PC
HABITATION TO VILLAGE HARIPUR & MULTI VILLAGE PIPED WATER
SUPPLY SCHEME OF DEHRA BLOCK IN TEHSIL HARIPUR, DISTRICT KANGRA**

FILE NO. : **FP/HP/WATER/148410/2021**

DATE OF PROPOSAL :

SPECIAL RECOMMENDATION

The Construction of proposed LWSS PC Habitation to Village Haripur & Multi Village Piped Water Supply Scheme of Dehra Block in Tehsil Haripur in District Kangra, requires 0.2731 hectare of forest land within the jurisdiction of Dharamshala Forest Division. The diversion of 0.2731 hectare of forest land is hereby recommended for approval as the scheme will cater with the scarcity of Drinking Water in the area and will provide long term benefits.


Place : Dharamshala
Dated : 02-05-2022

Dr. Sanjeev Sharma (HPFS)
Divisional Forest Officer
Dharamshala Forest Division
Dharamshala

**DIVERSION OF 0.2731 HA. OF FOREST LAND FOR CONSTRUCTION OF LWSS PC
HABITATION TO VILLAGE HARIPUR & MULTI VILLAGE PIPED WATER SUPPLY OF
DEHRA BLOCK IN TEHSIL HARIPUR, DISTRICT KANGRA (H.P.)**

BILL FOR NET PRESENT VALUE

Eco-Value Class	Area in Hectare	Rate(per Hectare)	Total Amount (Rs.)
Class V Open Class	0.2731	1005210.00	274523.00
TOTAL AMOUNT			274523.00


Divisional Forest Officer
Dharamshala Forest Division
Dharamshala, District Kangra

**DIVERSION OF 1.0041 HA. OF FOREST LAND FOR CONSTRUCTION OF LWSS PC
HABITATION TO VILLAGE HARIPUR & MULTI VILLAGE PIPED WATER SUPPLY
SCHEME OF DEHRA BLOCK IN TEHSIL HARIPUR, DISTRICT KANGRA**

FILE NO. : **FP/HP/WATER/148410/2021**

DATE OF PROPOSAL :

CHECK LIST SERIAL NUMBER – 15


SITE INSPECTION REPORT NOT BELOW THE RANK OF DCF / DFO

(for the forest land to be diverted under FCA)

A proposal has been received by this office from Executive Engineer, I& PH Department, Dehra Division, District Kangra (HP) - 177101 for diversion under FCA-1980 of 0.2731 ha. of forest land for non-forestry purpose. The project envisages the use of forest land for the construction of LWSS PC Habitation to Village Haripur & Multi Village Piped Water Supply Scheme of Dehra Block in Tehsil Haripur in Mohal Rajaur in Tehsil Kangra, District Kangra (H.P.). The site inspection of the land involved in the proposal has been done by me on date **19-02-2022**.

2. On inspection of the site, it is found that the land required by the user agency is a forest area measuring 0.2731 ha.
3. The requirement of forest land as proposed by the user agency in Col. 2 of part-I is unavoidable and is barest minimum required for the project.
4. Whether any rare/endangered/unique species of flora and fauna found in the area.
If so, the details thereof. : **No**
5. Whether any protected archaeological/heritage site/defence establishment or any other important monument is located in the area. If so, the details thereof with NOC from competent authority. : **No**
6. (a) The user agency has not violated the provisions of Forests (Conservation) Act, 1980 no work has been started without proper sanction. : **(✓)**
- (b) It has been found that the user agency has violated the provisions of Forest (Conservation) Act, 1980 Indian Forest Act, 1927 / any other forest Act.
A detailed report as per para 1.9 of Chapter I, Part C of handbook of Forest (Conservation) Act, 1980 is attached. : **(X)**

Specific recommendation for acceptance or otherwise of the proposal : **The proposal is recommended for approval for the benefit of the people.**


Dr. Sanjeev Sharma (HPFS)
Divisional Forest Officer
Dharamshala Forest Division
Dharamshala

Place : Dharamshala
Dated : **19-02-2022**