

**GEO REFERENCED MAP FOR CONSTRUCTION OF PMGSY ROAD FROM DHAR ROAD LAREY TO SUMAL
UNDER PACKAGE NO. JK14-335, LENGTH = 3.325 KM, DISTRICT UDHAMPUR.**



cls

[Signature]
Wildlife Warden
Kathua

ID	LONGITUDE	LATITUDE
1	32°44'15.72"E	75°23'25.25"E
2	32°44'18.04"E	75°23'42.15"E
3	32°44'26.37"E	75°23'43.15"E
4	32°44'25.34"E	75°23'52.30"E
5	32°44'17.84"E	75°23'57.04"E
6	32°44'17.66"E	75°24'08.17"E
7	32°44'17.25"E	75°24'13.96"E
8	32°44'58.77"E	75°24'18.80"E

LEGEND -

1.	FOREST LAND	-----
2.	PRIVATE LAND	-----
3.	OTHER ROAD	-----
4.	SURINSAR MANSAR WILDLIFE SANCTUARY	-----

[Signature]

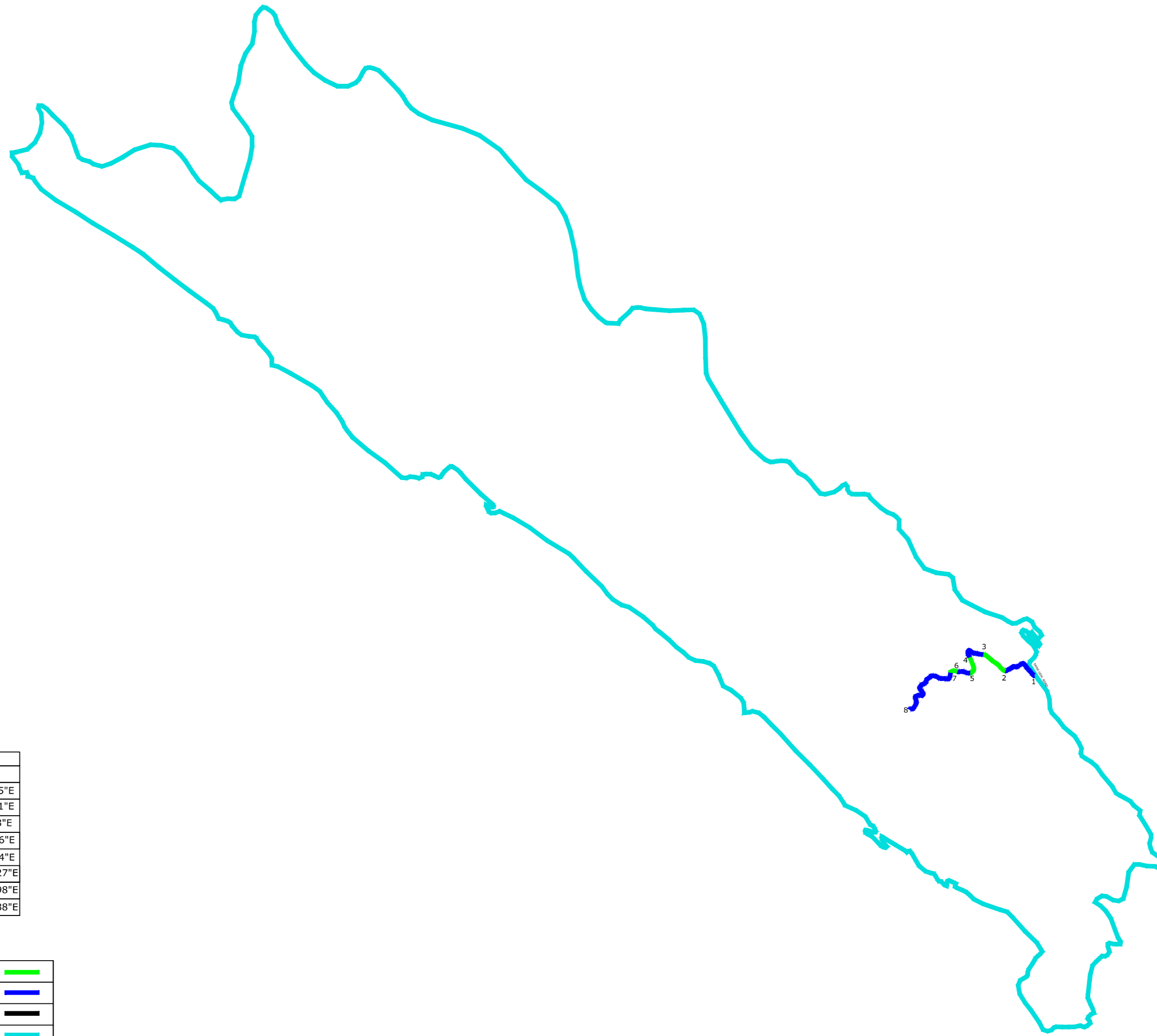
Assistant Executive Engineer
PMGSY Sub Div. Majalga

[Signature]

Executive Engineer
P.M.S.Y. Division
Baramulla





SCALE: 1:50000

**GEO REFERENCED MAP FOR CONSTRUCTION OF PMGSY ROAD FROM DHAR ROAD LAREY TO SUMAL
UNDER PACKAGE NO. JK14-335, LENGTH = 3.325 KM, DISTRICT UDHAMPUR.**



GPS COORDINATES		
ID	LONGITUDE	LATITUDE
1.	32°44'15.72"N	75° 8'34.25"E
2.	32°44'18.04"N	75° 8'16.61"E
3.	32°44'26.31"N	75° 8'3.53"E
4.	32°44'25.34"N	75°7'55.36"E
5.	32°44'17.54"N	75°7'57.04"E
6.	32°44'17.66"N	75° 7'48.27"E
7.	32°44'17.25"N	75° 7'43.98"E
8.	32°43'58.73"N	75° 7'19.88"E

LEGEND:-

1.	FOREST LAND	
2.	PRIVATE LAND	
3.	OTHER ROAD	
4.	SURINSAR MANSAR WILDLIFE SANCTUARY	

SCALE:-1:50000