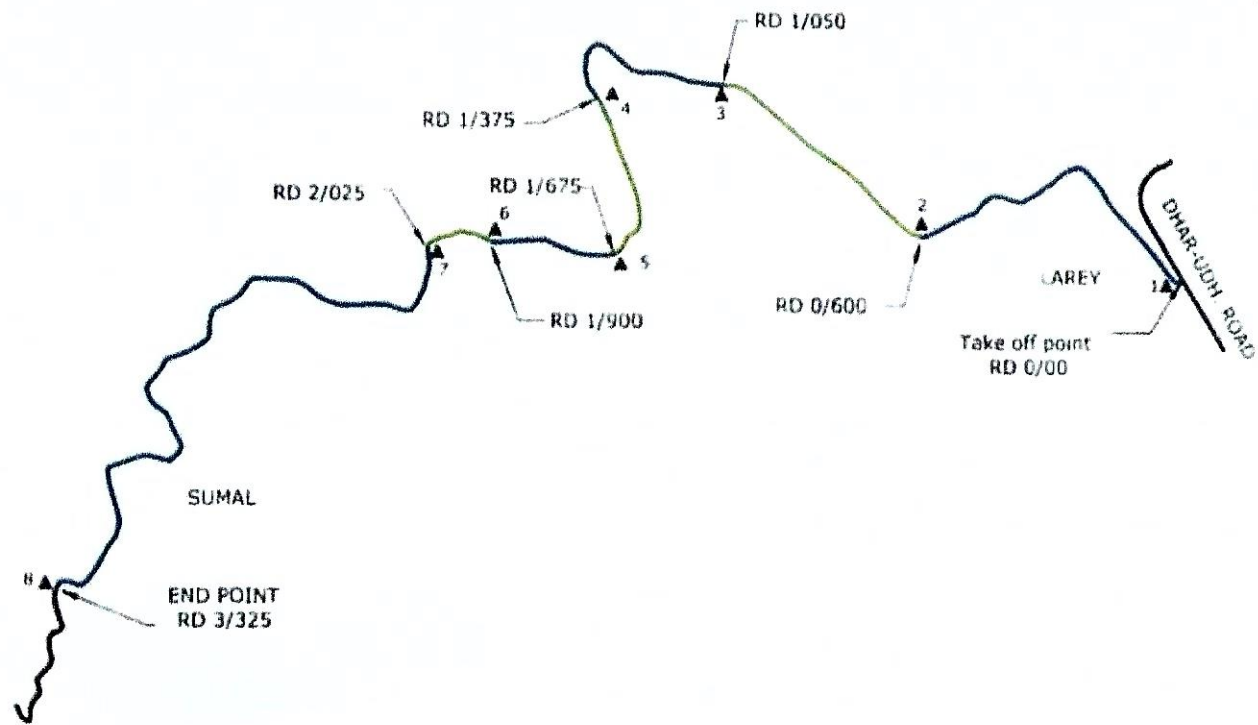


**GEO REFERENCED MAP FOR CONSTRUCTION OF PMGSY ROAD FROM DHAR ROAD LAREY TO SUMAL
UNDER PACKAGE NO. JK14-335, LENGTH = 3.325 KM, DISTRICT UDHAMPUR.**



GPS COORDINATES		
NO	LONGITUDE	LATITUDE
1	32°44'55.72"E	75° 8' 34.25 " N
2	32°44'58.04"E	75° 8' 28.61" N
3	32°44'28.12"E	75° 8' 3.51" N
4	32°44'25.34"E	75° 7' 35.38 " N
5	32°44'17.54"E	75° 6' 51.04 " N
6	32°44'17.68"E	75° 7' 48.77 " N
7	32°44'17.25"E	75° 7' 45.88 " N
8	32°43'58.72"E	75° 7' 19.88 " N

LEGEND:-

1	FOREST LAND	
2	PROPRIETY LAND	
3	OTHER ROADS	

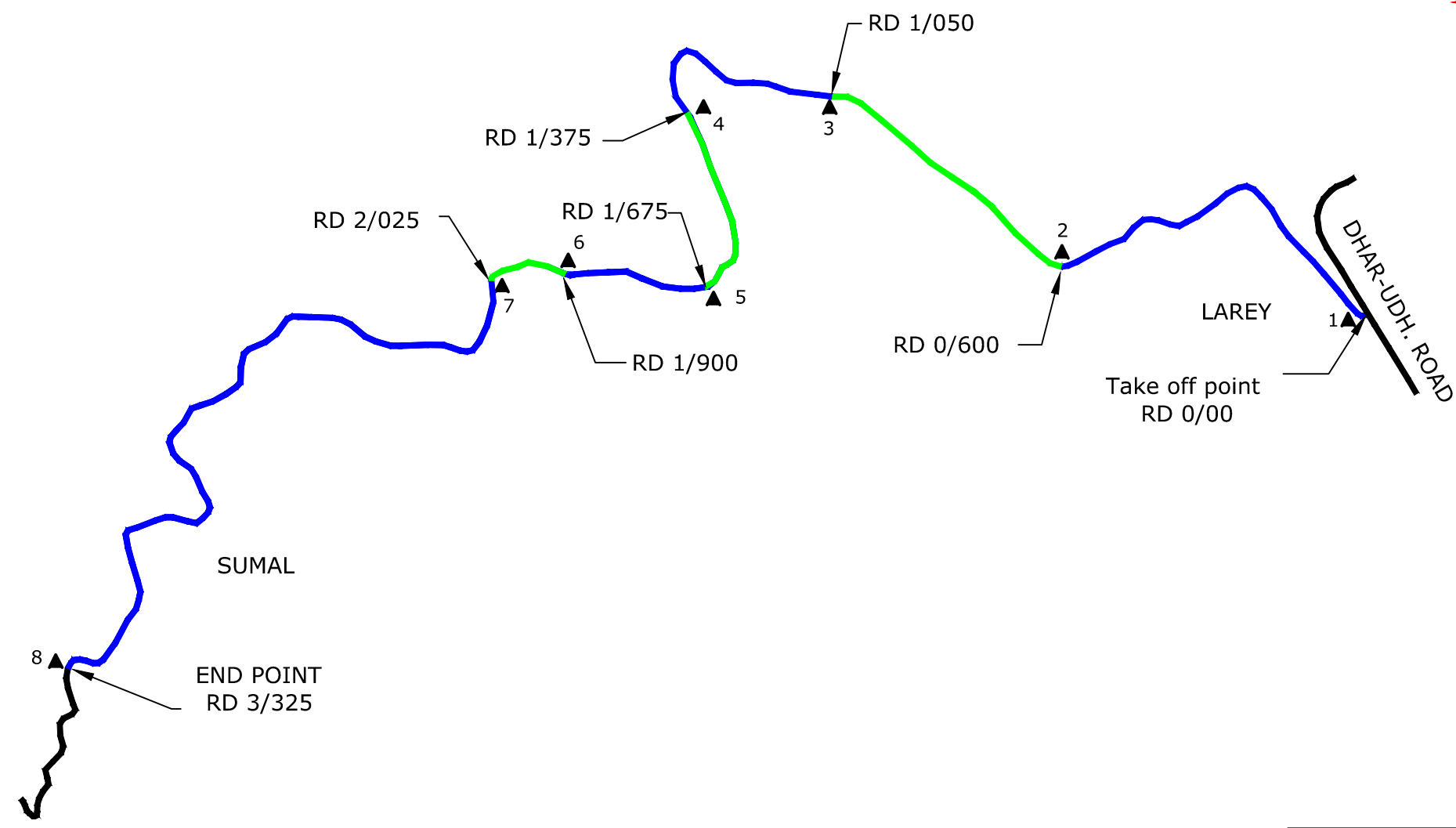

cls

Wildlife Warden
Kathua

Assistant Executive Engineer
PMGSY Sub Div. Majalta

Executive Engineer
P.M. G.S.Y. Division
Ranigar

**GEO REFERENCED MAP FOR CONSTRUCTION OF PMGSY ROAD FROM DHAR ROAD LAREY TO SUMAL
UNDER PACKAGE NO. JK14-335, LENGTH = 3.325 KM, DISTRICT UDHAMPUR.**



GPS COORDINATES		
ID	LONGITUDE	LATITUDE
1.	32°44'15.72"N	75° 8'34.25"E
2.	32°44'18.04"N	75° 8'16.61"E
3.	32°44'26.31"N	75° 8'3.53"E
4.	32°44'25.34"N	75°7'55.36"E
5.	32°44'17.54"N	75°7'57.04"E
6.	32°44'17.66"N	75° 7'48.27"E
7.	32°44'17.25"N	75° 7'43.98"E
8.	32°43'58.73"N	75° 7'19.88"E

LEGEND:-

1.	FOREST LAND	
2.	PROPRIETY LAND	
3.	OTHER ROADS	