

**FORM – I**  
(For linear projects)  
**GOVERNMENT OF TELANGANA**  
**OFFICE OF THE DISTRICT COLLECTOR MEDCHAL MALKAJGIRI**

\*\*\*\*\*

No: E2/2977/2021

Dated:

**TO WHOM SO EVER IT MAY CONCERN**

In compliance of the Ministry of Environment and Forests (MoEF), Government of India's letter No.11-9/98-FC(Pt.) dated 3<sup>rd</sup> August 2009 wherein the MOEF issued guidelines on submission of evidences for having initiated and completed the process of settlement of rights under the scheduled tribes and other traditional Forest Dwellers (Recognition of Forest Rights) Act, 2006 on the forest land proposed to be diverted for non-forest purposes read with MoEF's letter dated 5<sup>th</sup> February 2013 where in MoEF issued certain relaxation in respect of linear projects, it is certified that **0.4848 Hectares** of forest land proposed to be diverted in favour of **"MISSION BHAGIRATHA DEPARTMENT (TELANGANA DRINKING WATER SUPPLY PROJECT) for the work "Construction of Intake Structure, WTP and Pipelines for Four HMWS Segments (Jangaon, Gajwel, Alair-Bhongir and Medchal), Sri Komuravelli Mallanna Sagar as Source" for laying of Pipeline and construction of other structures for providing safe drinking water in Medchal Forest Division, Medchal District. (Purpose for diversion of Forest land) in Shamirpet mandal in the jurisdiction of Medchal-Malkajgiri District.**

It is further certified that:

- (a) The complete process for identification and settlement of rights under the FRA has been carried out for the entire **0.4848 Hectares** of forest area proposed for diversion. A copy of records of all consultations and meetings of the Forest Rights Committee(s), Gram Sabha (s), Sub-Division Level Committee(s) and the District Level Committee are enclosed.
- (b) The diversion of forest land for facilities managed by the Government as required under section 3 (2) of the FRA have been completed and the Grama sabhas have given their consent to it;
- (c) The proposal does not involve recognised rights of Primitive Tribal Groups and Pre - agricultural Communities.

Encl.: As above.

  
**S. Harish, I.A.S.,**  
**Collector & District Magistrate**  
**Medchal-Malkajgiri District.**

(3/2)

**Minutes of the District Level Committee Meeting held on .12.2021 under ROFR in the Chamber of Dist. Collector, Medchal-Malkajgiri District in connection with diversion of Forest Land for the work "Construction of Intake Structure, WTP and Pipelines for Four HMWS Segments (Jangaon, Gajwel, Alair-Bhongir and Medchal), Sri Komuravelli Mallanna Sagar as Source" (Lalgadi-malakpet villages) in Medchal-Malkajgiri District.**

No: E2/2977/2021

Date:- .12.2021.

Present: **Dr.S.Harish,I.A.S.,**

The following members have attended the Meeting.

Sarvasri,

- |    |                   |   |                  |
|----|-------------------|---|------------------|
| 1. | A.Venkateshwarlu  | District Forest Officer, Medchal-                             | Member           |
| 2. | N.Ravi            | Revenue Division Officer, Keesara-                            | Member           |
| 3. | G Vinod Kumar     | Tribal Welfare Officer -                                      | Member Secretary |
| 4. | M.Srinivasa Chary | Superintending Engineer, Mission Bhagiratha, Circle Siddipet. |                  |


\*\*\*\*\*

At the outset the District Collector & Chairperson, Medchal-Malkajgiri enquired with the members as to how much extent of forest land is being affected in diversion of forest in Medchal-Malkajgiri District for the work "Construction of Intake Structure, WTP and Pipelines for Four HMWS Segments (Jangaon, Gajwel, Alair-Bhongir and Medchal), Sri Komuravelli Mallanna Sagar as Source" for Laying of Drinking Water Pipeline in Lalgadi-Malakpet villages. The Members have explained the village-wise details as stated below.


Sl.no	Name of the Mandal	Name of the Village	Type of Work	Area required in hectares
1	Shameerpet	Lalgadi-Malakpet	Laying of Drinking Water Pipeline - "Construction of Intake Structure, WTP and Pipelines for Four HMWS segments(Jangoan, Gajwel Alair-Bhongir & Medchal), Sri Komuravelli Mallanna Sagar as source"	0.4848

It is noted that, the villagers of Lalgadi-Malakpet(V) of Shameerpet(M) of Medchal-Malkajgiri District, Forest Officials and Revenue Officer's have conducted Gram Sabha in the respective Village and Gram Sabha have given consent for diversion of Forest land totaling to 0.4848 Hectares and there is no land involve recognized right of Primitive Tribal Groups and Pre-agricultural communities. Similarly, the Divisional Level Committee meeting of Keesara Revenue Division under RoFR has also resolved accordingly.

On the strength of the resolutions of sub-Division Level Committee Keesara Division the District Level Committee unanimously resolved to divert **0.4848 Hectares** of the Forest land as shown above, situated in Medchal Malkajgiri District, for execution i.e., Laying of Drinking Water Pipeline "Construction of Intake Structure, WTP and Pipelines for Four HMWS segments (Jangoan, Gajwel, Alair-Bhongir & Medchal), Sri Komuravelli Mallanna Sagar as source" in the village mentioned above and it is also resolved that, the proposal does not involve recognized right of Primitive Tribal Groups and Pre-agricultural communities.

  
29/12/21


District Forest Officer  
Medchal District.



Revenue Divisional Officer  
Keesara, Medchal District.



Tribal Welfare Officer  
Medchal District.



Superintending Engineer  
Mission Bhagiratha, Circle Siddipet.



**District Collector & Chairperson,  
District Level Committee, ROFR,  
Medchal-Malkajgiri District.**

To,  
All the Concerned.  
Copy to stock file.

(2/2)



**Keesara Revenue Division.**

Date:- 13/12/2021

The Sub-Divisional Level Committee meeting held on 13/12/2021 in the chamber of Revenue Divisional Officer, Keesara under Chairmanship of Revenue Divisional Officer, Keesara.

**Members Presents:-**

- |   |   |                  |
|---|---|------------------|
| 1. Tribal Welfare Officer,<br>Medchal-Malkajgiri District | – | Member-secretary |
| 2. Forest Range Officer, Shameerpet                       | – | Member           |
| 3. Z.P.T.C Shameerpet(M)                                  | – | Member           |
| 4. MPP, Shameerpet(M)                                     | – | Member           |

The forest land required for diversion, to start Laying of Drinking Water Pipeline for the work "Construction of Intake Structure, WTP and Pipelines for Four HMWS segments (Jangoan, Gajwel, Alair-Bhongir & Medchal), Sri Komuravelli Mallanna Sagar as source" in Medchal district and the details are as below:

S.no	Name of the Mandal	Name of the Village	Type of Work	Area required in hectares
1	Shameerpet	Lalgadi Malakpet	Laying of Drinking Water Pipeline "Construction of Intake Structure, WTP and Pipelines for Four HMWS segments(Jangoan, Gajwel Alair-Bhongir & Medchal), Sri Komuravelli Mallanna Sagar as source"	0.4848

The committee has made resolution, that there is no objection for diversion of above forest land of 0.4848 Ha, for Laying of Drinking Water Pipeline for the work "Construction of Intake Structure, WTP and Pipelines for Four HMWS segments (Jangoan, Gajwel Alair-Bhongir & Medchal), Sri Komuravelli Mallanna Sagar as source" in the above said village.

D. Chubai  
MPP  
Shameerpet(M)

M. Anitha Lakshmi  
Z.P.T.C  
Shameerpeth(M)

  
Triabal Welfare Officer  
Medchal-Malkajgiri District

Forest Range officer,  
Shameerpet.

Not destroyed

  
Revenue Divisional Officer,  
Keesara

గ్రామపంచాయితీ



కార్యాలయము

గ్రామము : లాల్గడి మలకపేట,

మండలం : శామిరపేట్,

జిల్లా : మేడ్చల్

తేది : 3/3/21

శ్రీమతి సీతాదేవి గారు 4/3/2021 న సమావేశం కాబట్టి ఈ 10.30 గంటలకు  
సమావేశ ప్రకటనలు చూపుతూ వసతి సమయం వారి ప్రభుత్వం ద్వారా సమావేశం  
- వసతి సమయం చూపుతూ వారి కి కింది విషయాలను చూపుతూ  
- కార్యాలయం చూపుతూ ఆయా విషయాలను చూపుతూ.

ఈ సమావేశం, వార్డు సమయం, సమావేశం ప్రకటనలు వసతి  
సమయం వారి ప్రభుత్వం ద్వారా సమావేశం, మంచి నేటి ప్రభుత్వం  
లాల్గడి మలకపేట రెవెన్యూ డివిజన్ రాజ్ కుమార్ వారి వారి లాల్గడి  
గ్రామ పంచాయితీ చూపుతూ సుండి విషయాలను చూపుతూ వారి ప్రభుత్వం  
సమావేశం వారి వారి ప్రభుత్వం వారి ప్రభుత్వం వారి ప్రభుత్వం  
వారి ప్రభుత్వం వారి ప్రభుత్వం వారి ప్రభుత్వం వారి ప్రభుత్వం.

  
Panchayat Secretary  
G.P. Laigadimalakpet  
Mandal Shamirpet, Medchal Dist.

  
Sarpanch  
G.P. Laigadimalakpet  
Mandal Shamirpet, Medchal Dist.

క్ర.సం.  
సంఖ్య

సర్పంచి పేరు

పేజరు

పాజరు

గ్రేటు పాజరు



చేర్చులు తీర్మానాలు

1	శ్రీమతి లిదు వనజ శ్రీనివాస్ రెడ్డి	సర్పంచి	పాజరు	
2	శ్రీమతి జన్ రెడ్డి మోదాని	ఉప సర్పంచి	పాజరు	
3	శ్రీ నేమలి నాగేష్ గౌడ్	సభ్యులు	పాజరు	GP/3
4	శ్రీమతి అకుల పావని	సభ్యురాలు	పాజరు	మిషన్ బోర్డులో భాగంగా ఫైలు లైన్ గురించి
5	శ్రీ వేమలి హరి రాజు	సభ్యులు	పాజరు	
6	శ్రీమతి ఇప్పల ప్రియదాంక	సభ్యురాలు	గ్రేటు పాజరు	
7	శ్రీ బండారు అర్జున్	సభ్యులు	పాజరు	
8	శ్రీ రామలి ఘోషానందర్	సభ్యులు	పాజరు	
9	శ్రీ జం నరేష్ రెడ్డి	సభ్యులు	గ్రేటు పాజరు	
10	శ్రీ మంతుల చౌదరిమ్మ	సభ్యురాలు	పాజరు	
11	శ్రీ పాక దిలీపరెడ్డి	సభ్యులు	పాజరు	
12	శ్రీమతి దిశ రత్నకర్	సభ్యురాలు	పాజరు	
13	శ్రీమతి పొంపేల శ్రీలక్ష్మి	సభ్యురాలు	పాజరు	

తేది : 06.03.2021 శనివారం రోజున ఉ|| 10:30 గంటలకు శ్రీ మతి లిదు వనజ-సర్పంచి గారి అధ్యక్షతన గ్రామ పంచాయతీ కార్యాలయము ఆవరణములో సాధారణ సమావేశం నందు ఈ క్రింది విజయవా అంశములపై చర్చించి తీర్మానించినది.

గ్రామ పంచాయతీ పరిధి లో మిషన్ భాగీరథిలో భాగంగా మంచి రుట్ల పైను వేయట కొరకు లాల్ గడి మలక్ పేట్ ఫార్మర్ల రహదారిలో లాల్ గడి మలక్ పేట్ CRV కాలేజ్ చౌరస్తా నుండి బిమల పీడ్స్ కంపెనీ వరకు పైను వేయటకు గాను సభ్యులందరూ తీర్మానించి ఏకగ్రీవంగా ఆమోదించినది.

నిజ స్థతి

నిజ స్థతి

Panchayat Secretary  
GP Laligadimalakpet  
Mandal Shamshadpur, Medchal Dist

Sarpanch  
GP Laligadimalakpet  
Mandal Shamshadpur, Medchal Dist

**GOVERNMENT OF TELANGANA  
MISSION BHAGIRATHA DEPARTMENT  
OFFICE OF THE SUPERINTENDING ENGINEER, MB CIRCLE, SIDDIPET**

From  
M.Srinivasachary, B.Tech,  
Superintending Engineer,  
MB Circle, Siddipet.

To  
The Prl. Chief Conservator of Forests(HOFF),  
Telangana Aranya Bhavan,  
Hyderabad – 04.

Lr. No. AEE/MB-Siddipet/Mallannasagar/Forest land/ROFR/2022,  
Dt:02.02.2022,

Madam,

Sub: - MB Grid Gajwel - Construction of Intake Structure, WTP and Pipelines for four HMWS Segments (Jangaon, Gajwel, Alair-Bhongir and Medchal), Sri Komaravelli Mallanna Sagar, Gajwel as a source –  
ROFR Particulars Submission - Stage-1 approval – Requested – Regarding.

- Ref:- 1.GO.RT.No.32 Dated 22.01.2020 of the PR & RD (MB-IV) Dept.  
2.GO.RT.No.279 dated 29.07.2021 of the PR & RD (MB-IV) Dept.  
3.Agreement No: AEE2/SDPT/MB/Mallanna sagar/2020, dated 19.06.2020 of the Superintending Engineer, MB Circle, Siddipet.  
4.Lr No E1/4725/2021,Dated:16.09.2021 of the District collector Siddipet, T/o Ir No AEE/MB-Grid/SKMS/CA land DGBS/ /2020,Dated:24.09.2021  
5.Lr.No. /2021, Dt:24.06.2021 of District Collector, Siddipet District.  
6.Lr.No.E2/2977/2021, Dt:31.12.2021 of District Collector, Medchal-Malkajgiri District.

<<<<>>>>

With reference to the subject cited above, the work "Construction of Intake structure, WTP and Pipelines for four HMWS Segments (Jangaon, Gajwel, Alair-Bhongir and Medchal), Sri Komaravelli Mallanna Sagar, Gajwel as a source" is under brisk progress.

It is to submit that, as a part of the project, the laying of pipelines and construction of GLBR in Kondapak, Gajwel shareef, Narsampally, Japthisingaipally and Lalgadi Malakpet reserved forests in Siddipet and Medchal Districts.

Vide reference 4<sup>th</sup> cited, the District Collector, Siddipet issued Non-Encumbrance Certificate and under taking letter for non-forest land for CA land in Sy no 876 extent 2.1815 Ha (5.29 Acre) Koheda (V), Koheda (M) Husnabad Division, also this office submitted the CA land particulars of 2.1815Ha(5.29Acre) with RAW data for verification and authentication of land in Siddipet District.(CA land for both Siddipet and Medchal Districts).




Vide reference 5<sup>th</sup> and 6<sup>th</sup> cited above, the District Collectors, Siddipet and Medchal Districts, have issued ROFR Certificates for the said land 1.6967 Ha in Siddipet district and 0.4848 Ha in Medchal Malkajgiri District with necessary Encumbrance certificate and undertaking letter for non-forest land diversion for an extent of 0.4848 Ha and the same is here with submitted.

In this regard, I request the Principle Chief Conservator of Forests (HOFF) to take further necessary action.

Yours faithfully,

- Encl: 1) ROFR Certificate Siddipet District- 8 Sets  
2) ROFR Certificate Medchal Malkajgiri District- 8 Sets  
3) CA land particulars - 8 Sets

  
Superintending Engineer,  
MB-Circle, Siddipet

Copy submitted to the Chief Engineer-III, MB-Hyderabad, for favor of information.  
Copy to the District Forest Officer, Siddipet & Medchal-Malkajgiri Districts for information.  
Copy to the Executive Engineer, MB-Grid, Division Gajwel for necessary followup.





**FORM - I**  
(For linear projects)  
**GOVERNMENT OF TELANGANA**  
**OFFICE OF THE DISTRICT COLLECTOR: SIDDIPET**

\*\*\*\*\*

No:

Dated: .06.2021

**TO WHOM SOEVER IT MAY CONCERN**

In compliance of the Ministry of Environment and Forests (MoEF), Government of India's letter No.11-9/98-FC(Pt.) dated 3<sup>rd</sup> August 2009 wherein the MOEF issued guidelines on submission of evidences for having initiated and completed the process of settlement of rights under the scheduled tribes and other traditional Forest Dwellers (Recognition of Forest Rights) Act,2006 on the forest land proposed to be diverted for non-forest purposes read with MoEF's letter dated 5<sup>th</sup> February 2013 where in MoEF issued certain relaxation in respect of linear projects, it is certified that **1.6967Hectares** of forest land proposed to be diverted in favour of "**MISSION BHAGIRATHA DEPARTMENT(TELANGANA DRINKING WATER SUPPLY PROJECT CORPORATION)**" for the work "**Construction of Intake Structure, WTP and Pipelines for Four HMWS Segments (Jangaon, Gajwel, Alair-Bhongir and Medchal), Sri KomuravelliMallannaSagar as Source**"(04) Villages falling in the jurisdiction of Siddipet District.

It is further certified that:

- (a) The complete process for identification and settlement of rights under the FRA has been carried out for the entire **1.6967Hectares** of forest area proposed for diversion. A copy of records of all consultations and meetings of the Forest Rights Committee(s),Gram Sabha(s),Sub-Division Level Committee(s) and the District Level Committee are enclosed.
- (b) The diversion of forest land for facilities managed by the Government as required under section 3 (2) of the FRA have been completed and the Gramasabhas have given their consent to it;
- (c) The proposal does not involve recognised rights of Primitive Tribal Groups and Pre - agricultural Communities.

Encl.: As above.

  
**P.VenkataramaReddy,I.A.S.,**  
**Collector & District Magistrate,**  
**Siddipet District.**

|| Attested ||

  
**Superintending Engineer**  
MB Circle, Siddipet.

**Minutes of the District Level Committee Meeting held on .06.2021 under ROFR in the Chamber of Dist. Collector, Siddipet in connection with diversion of Forest Land for the work "Construction of Intake Structure, WTP and Pipelines for Four HMWS Segments (Jangaon, Gajwel, Alair-Bhongir and Medchal), Sri KomuravelliMallannaSagar as Source" (Kondapaka, Zapthisingaipally, Narsampally and Singaipally villages) in Siddipet District.**

No:

Date:- .06.2021.

Present: **P.VenkataramaReddy, I.A.S.,**

The following members have attended the Meeting.

Sarvasri,

- |    |                    |   |                  |
|----|--------------------|---|------------------|
| 1. | C.Sridhar          | District Forest Officer, Siddipet –                           | Member           |
| 2. | D.Vijayender Reddy | Revenue Division Officer, Gajwel–                             | Member           |
| 3. | M.Phirangi         | Tribal Welfare Officer –                                      | Member Secretary |
| 4. | M.SrinivasaChary   | Superintending Engineer, Mission Bhagiratha, Circle Siddipet. |                  |

\*\*\*\*\*

At the outset the District Collector & Chairperson, Siddipet enquired with the members as to how much extent of forest land is being affected in diversion of forest in Siddipet District for the work "Construction of Intake Structure, WTP and Pipelines for Four HMWS Segments (Jangaon, Gajwel, Alair-Bhongir and Medchal), Sri KomuravelliMallannaSagar as Source" for Laying of Drinking Water Pipeline & Construction of GLBR in Kondapaka, Zapthisingaipally, Narsampally and Singaipally villages. The Members have explained the village-wise details as stated below.


Sl.no	Name of the Mandal	Name of the Village	Type of Work	Area required in hectares
1	Kondapak	Kondapaka	Laying of Drinking Water Pipeline & Construction of GLBR for the work "Construction of Intake Structure, WTP and Pipelines for Four HMWS segments(Jangoan, Gajwel Alair-Bhongir&Medchal), Sri KomuravelliMallannaSagar as source"	1.6967
2	Wargal	Singaipally		
3	Mulugu	Zapthisingaipally		
4	Mulugu	Narsampally		


It is noted that, the villagers of Kondapaka (V)&(M) , Singaipally (V) of Wargal (M) and Zapthisingaipally ,Narsampally (V) of Mulugu (M) of Siddipet District, Forest Officials and Revenue Officer's have conducted Gram Sabha in the respective Villages and Gram Sabhas

  
**Superintending Engineer**  
 MB Circle, Siddipet.


have given consent for diversion of Forest land totaling to 1.6967 Hectares and there land involve recognized right of Primitive Tribal Groups and Pre-agricultural communities. Similarly, the Divisional Level Committee meeting of Gajwel under RoFR has also resolved accordingly.

On the strength of the resolutions of Sub-Division Level Committee Gajwel Division the District Level Committee unanimously resolved to divert **1.6967 Hectares** of the Forest land as shown above, situated in Siddipet District, for execution of i.e., Laying of Drinking Water Pipeline & Construction of GLBR for the work "Construction of Intake Structure, WTP and Pipelines for Four HMWS segments (Jangoan, Gajwel Alair-Bhongir & Medchal), Sri Komuravelli Mallanna Sagar as source" in the villages mentioned above and it is also resolved that, the proposal does not involve recognized right of Primitive Tribal Groups and Pre-agricultural communities.

  
District Forest Officer  
Siddipet District.

  
Revenue Divisional Officer,  
Gajwel, Siddipet District.


  
Tribal Welfare Officer,  
Siddipet District.

  
Superintending Engineer,  
Mission Bhagiratha-Circle, Siddipet.

**Siddipet District.**

To,  
All the Concerned.  
Copy to stock file.

  
**District Collector & Chairperson,  
District Level Committee, ROFR,**

|| Attested ||  
  
**Superintending Engineer  
MB Circle, Siddipet.**



**Minutes of the sub-Divisional Level Committee Meeting on ROFR**  
**Gajwel Revenue Division**

Date: 24.03.2021.

The Sub-Divisional Level Committee meeting held on 24.03.2021@ 11.00 A.M in the chamber of Revenue Divisional Officer, Gajwel under Chairmanship of Revenue Divisional Officer, Gajwel.

**Members Presents:-**

- |  |   |                  |
|--|---|------------------|
| 1. Tribal Welfare Officer, Siddipet      | - | Member-secretary |
| 2. Forest Range Officer, Gajwel/Kondapak | - | Member           |
| 3. M.P.T.C Kondapak(M)                   | - | Member           |
| 4. M.P.T.C Mulugu(M)                     | - | Member           |

The forest land required for diversion, to start Laying of Drinking Water Pipeline & Construction of GLBR for the work "Construction of Intake Structure, WTP and Pipelines for Four HMWS segments(Jangoan, Gajwel Alair-Bhongir & Medchal), Sri Komuravelli Mallanna Sagar as source" in Siddipet district and the details are as below:

Sl.no	Name of the Mandal	Name of the Village	Type of Work	Area required in hectares
1	Kondapak	Kondapak	Laying of Drinking Water Pipeline & Construction of GLBR for the work "Construction of Intake Structure, WTP and Pipelines for Four HMWS segments(Jangoan, Gajwel Alair-Bhongir & Medchal), Sri Komuravelli Mallanna Sagar as source"	1.6967
2	Wargal	Singaipally		
3	Mulugu	Zapthisingaipally		
4	Mulugu	Narsampally		

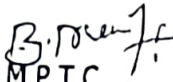
|| Attested ||

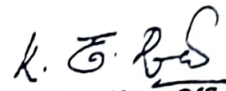
  
**Superintending Engineer**  
MB Circle, Siddipet.



The committee members has made resolution, that there is no objection for diversion of above forest land of 1.6967Ha, for Laying of Drinking Water Pipeline & Construction of GLBR for the work "Construction of Intake Structure, WTP and Pipelines for Four HMWS segments(Jangoan, Gajwel Alair-Bhongir & Medchal), Sri Komuravelli Mallanna Sagar as source" in the villages as above.


  
M.P.T.C  
Kondapak(M)


  
M.P.T.C  
Mulugu(M)

  
Triabal Welfare Officer  
Siddipet

  
Forest Range officer,  
Gajwel/Kondapak.

  
Revenue Divisional Officer,  
Gajwel.

  
V. MADHU SUDHAN REDDY  
MPTC  
KOYTAL, MDL. MULUGU.  
SIDDIPET DIST-502279.

  
Superintending Engineer  
MB Circle, Siddipet.

Resolutions Grama Panchayath  
తీర్మానములు



గ్రామ పంచాయతీ కార్యాలయము, కొండపాక జిల్లా సిద్దిపేట.  
మండలం: కొండపాక

100

క్ర. సం.	తే.	విషయం	వారా	వారా నిర్ణయము	విషయ నిర్ణయము
1.	06/02/2021	శ్రీమతి చిట్టి మాధురి దేవేందరరెడ్డి	పర్మిట్	కాదు	దే. 06/02/2021 నా. 12:30 గా జరిగిన సభ్యుల శ్రీమతి చిట్టి మాధురి దేవేందరరెడ్డి గారి అభ్యర్థన ప్రకారము కార్యాలయములో జరిగిన సమావేశానికి వచ్చి పక్కా చేసి 6 క్రింద అంశముల ప్రకారం తీర్మానించినది.
2.		శ్రీ తరె భావ్యర్	ట పర్మిట్	కాదు	• తీర్మానించినది: తీర్మానించినది •
3.		శ్రీమతి దుంపవంపల్లి సరస్వతి	వచ్చి పర్మిట్	కాదు	గ్రామపంచాయతీ కార్యాలయ సమావేశం
4.		శ్రీమతి మారుచోయిన మమత	వచ్చి పర్మిట్	కాదు	సర్దుకాని పర్మిట్ సభ్యుల సమావేశం జరిగింది
5.		శ్రీమతి ముద్దాగ భవాని	వచ్చి పర్మిట్	—	ఇచ్చి పర్మిట్ గ్రామపంచాయతీ కార్యాలయ సమావేశం
6.		శ్రీ ఎర్ర బిక్షవతి	వచ్చి పర్మిట్	కాదు	పొత్తికె ఆధారం ప్రకారం కు సమావేశం
7.		శ్రీమతి శ్రీరాం కవిత	వచ్చి పర్మిట్	—	కొరతా రిజిస్ట్రేషన్ కు సంబంధించి
8.		శ్రీ బైరు వింకటరెడ్డి	వచ్చి పర్మిట్	కాదు	6 ML 6.66 సెకండ్ల చొప్పున మూడు ముక్కలు
9.		శ్రీ మంకెన వాగార్జున	వచ్చి పర్మిట్	కాదు	ఆధారం లేదు అం చట్టానుబంధించి
10.		శ్రీమతి మంత్రి జ్యోత్స	వచ్చి పర్మిట్	—	
11.		శ్రీమతి ముద్దిగడవ వైకుంఠ	వచ్చి పర్మిట్	కాదు	
12.		శ్రీ జింజరపు నర్సిండు	వచ్చి పర్మిట్	కాదు	
13.		శ్రీమతి రేపాక లక్ష్మి	వచ్చి పర్మిట్	—	

గ్రామపంచాయతీ కార్యాలయము, కొండపాక జిల్లా సిద్దిపేట.  
మండలం: కొండపాక

Panchayath Secretary  
VIII KONDAPAK  
M.H. Kondapak, Dist. Siddipet

Attested  
Superintending Engineer  
MB Circle, Siddipet.



గ్రామములు

గ్రామ పంచాయతీ కార్యాలయము - గ్రా. పేర్లంపల్లి, మం. ముదుగు, జా. సిద్దిపేట, తెలంగాణ.

క్ర. సం.	శ్రీ	పేరు	వయస్సు	వోట / గ్రామం	వివరాలు	గమనికలు
1.		శ్రీమతి దాగ్గం రత్న	సర్పంచ	P	మొదటి పేరు	శ్రీమతి దాగ్గం రత్న, పు.సం. 10/02/01
2.		శ్రీ ముద్దం దగ్గం	సర్పంచ	P	మొదటి పేరు	శ్రీ ముద్దం దగ్గం, పు.సం. 10/02/01
3.		శ్రీ వసుంధర రెడ్డి	సర్పంచ	P	మొదటి పేరు	శ్రీ వసుంధర రెడ్డి, పు.సం. 10/02/01
4.		శ్రీ దాగ్గం రత్న	సర్పంచ	P	మొదటి పేరు	శ్రీ దాగ్గం రత్న, పు.సం. 10/02/01
5.	10/02/01	శ్రీమతి కామలక్ష్మి అవతారి	సర్పంచ	P	మొదటి పేరు	శ్రీమతి కామలక్ష్మి అవతారి, పు.సం. 10/02/01
6.		శ్రీమతి పంకజ శ్రీమతి	సర్పంచ	P	మొదటి పేరు	శ్రీమతి పంకజ శ్రీమతి, పు.సం. 10/02/01
7.		శ్రీ అరవింద్ రెడ్డి	సర్పంచ	P	మొదటి పేరు	శ్రీ అరవింద్ రెడ్డి, పు.సం. 10/02/01
8.		శ్రీమతి పద్మిని శ్రీమతి	సర్పంచ	P	మొదటి పేరు	శ్రీమతి పద్మిని శ్రీమతి, పు.సం. 10/02/01
9.		శ్రీమతి అమలవల్లి పద్మిని	సర్పంచ	P	మొదటి పేరు	శ్రీమతి అమలవల్లి పద్మిని, పు.సం. 10/02/01

Attested  
[Signature]  
[Signature]

[Signature]  
Panchayath Secretary  
G.P. NARSAMPALLY  
Nar-Mulugu Dist-Siddipet

Attested  
[Signature]  
Superintending Engineer  
MB Circle, Siddipet.



తెలంగాణ ప్రభుత్వము  
**గ్రామ పంచాయతీ కార్యాలయము - సింగాయపల్లి**

మరిగో వర్గం, జి. సిద్దిపేట.



తేది 02/03/2021.....

నేరే తేది అనగా 02/03/2021 మంగళవారం రోజున  
ఉ. 10:30 గంటలకు గౌరవ శ్రామిణి శారదం సంగోళ సర్పంచ్ నాటి  
అధ్యక్షత్వ శ్రామిణి సమావేశాన్ని నిర్వహించి చేసి ఈ క్రింది  
విషయంపై చర్చించి తీర్మానం చేసి జరిమింపజేస్తున్నాం.

జనసభ్యులు, వార్డు సభ్యులు, శ్రామిణి కమిటీల సభ్యులు శ్రామిణి  
సభ్యుల చుట్టూ శ్రామిణి శారదం సంగోళ సర్పంచ్ నాటి  
అధ్యక్షత్వ సభ నిర్వహించి, చురుకైన పనులను నిర్వహించి  
సిరియాలను రిజిస్టర్ ఫార్మేట్ రాజీవ్ కమిటీల నిర్వహించి  
చారిత్రా మంత్రి ముఖ్యమంత్రి శాసనసభ సభ్యుల సేవకుదాని  
మాట అక్షరాలా లేదు అని శ్రామిణి సభ్యుల అందరు నిర్ణయించి  
తీర్మానం జరిమింపజేస్తున్నాం.

|| Attested ||

*[Signature]*

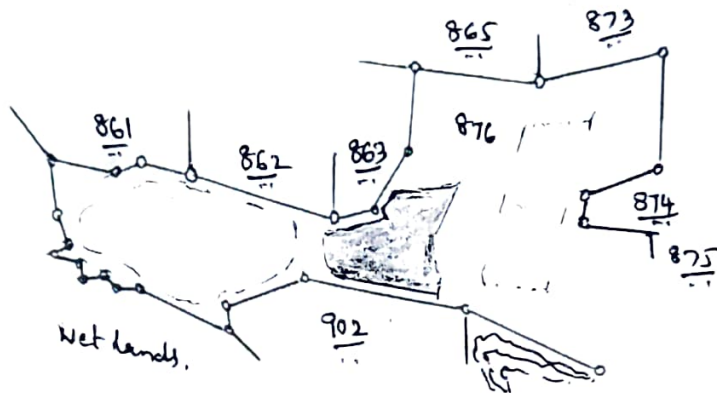
Superintending Engineer  
MB Circle, Siddipet

*[Signature]*  
తహశీల్దార్  
వర్గం మండలం  
సిద్దిపేట జిల్లా

*[Signature]*  
గ్రా.పం.సింగాయపల్లి  
మరిగో వర్గం, జి.సిద్దిపేట.

E. Rajeshwari  
Panchayath Secretary  
G.P. Singayapalli  
Melli Wangal, Dist. Siddipet

# LOCATION MAP



SL NO	SY NO	TOTAL EXTENT Ac - 485 G-39 or (2.14 Hk)	CLASSIFICATION	PURPOSE OF LAND	PROPOSED EXTENT Ac - 485 G-39	MAHC
1	816		GOVT	Proposed for C.A lands		

"Attested"

*[Signature]*

Superintending Engineer  
MB Circle, Siddipet.

PREPARED BY

*[Signature]*  
4/3 Koheda

*[Signature]*  
Koheda

"Attested"

*[Signature]*

T. S. S. S.





SCALE : 8" = 1 MILE  
VILLAGE: KOHEDA  
MANDAL: KOHEDA

Undertaking to resolve dispute on Non Forest CA land



We hereby undertake and ~~confirm~~ that the report submitted by the Revenue Divisional Officer, Husnabad, if any dispute arises in the Non Forest land to an extent of 2.1815 Ha identified in Sy.No. 876 of Koheda Village and Mandal of Siddipet District in lieu of Diversion of Forest land to an extent of 2.1815 Ha (2.1815 Ha. Horizontal area as per ETS & DGPS Survey) in Forest Division Siddipet District, for Construction of Intake Structure, WTP and Pipelines for four HMWS segments (Jangaon, Gajwel, Aliar-Bhongir and Medchal), Sri. Komuravelli Mallanna sagar as source shall be resolved by the Revenue Department with their own Costs.

  
Collector & District Magistrate,  
Siddipet District.

W Attested by  
  
**Superintending Engineer**  
MB Circle, Siddipet.

GOVERNMENT OF TELANGANA  
REVENUE DEPARTMENT

Lr.No. E1/4725/2021,

Office of the District Collector,  
Siddipet, Date: 16.09.2021.


**NON - ENCUMBRANCE CERTIFICATE**

This is to certify that the report submitted by the Revenue Divisional Officer, Husnabad, an extent of 2.1815 Ha in Sy.No. 876 of Koheda Village and Mandal is of Government land has been identified and proposed as Compensatory Afforestation in lieu of the Forest lands of Siddipet district going to be diverted for Construction of Intake Structure, WTP and Pipelines for four HMWS segments (Jangaon, Gajwel, Aliar-Bhongir and Medchal), Sri. Komuravelli Mallanna sagar as source. All these lands are free from litigations and encroachments.

These are all Government lands and free from encumbrances. These lands have also been accepted by forest Department as compensatory Afforestation lands. The details of the lands survey number wise and village/Mandal wise are as shown below:

Sl.No	Name of the Division	Name of the Mandal	Name of the Village	Sy.No	Extent (Ac)	Extent(Ha)
1	2	3	4	5	6	7
1	Husnabad	Koheda	Koheda	876	5.39	2.1815
<b>Total</b>					<b>5.39</b>	<b>2.1815</b>

  
Collector & District Magistrate,  
Siddipet District.

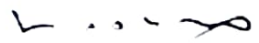
|| Attested ||  
  
Superintending Engineer  
MB Circle, Siddipet.




Lr.No. E1/4725/2021.Office of the District Collector,  
Siddipet, Date: 16.09.2021.**CERTIFICATE**

On strength of the Certificate made by the Revenue Divisional Officer, Husnabad, that the following land of 2.1815 Ha in Sy No. 876 of Koheda Village and Mandal is available. It is further certified that the area identified and proposed for transfer to the forest department from out of the following Survey No. and village wise stated below is free from any encumbrance, encroachment and cultivation and classified as non-forest in the village records. The area has not been proposed or will not be proposed for any other assignment or alternate land use or for any other project of any department other than this project of MB-Grid Department for the construction of Intake Structure, WTP and Pipelines for four HMWS segments (Jangaon, Gajwel, Aliar-Bhongir and Medchal), Sri. Komuravelli Mallanna sagar as source.

Sl.No	Name of the Division	Name of the Mandal	Name of the Village	Sy.No	Extent of Land Available for CA Land	
					Ac.Gts	In Ha.
1	Husnabad	Koheda	Koheda	876	5.39	2.1815
	<b>Total</b>				<b>5.39</b>	<b>2.1815</b>

  
Collector & District Magistrate,  
Siddipet District.

  
**Superintending Engineer**  
MB Circle, Siddipet.