

चेक लिस्ट क. 02

प्रपत्र 1 में रजिस्ट्रेशन कोड

(4)

FORM - A

Form for seeking prior approval of Central Government under section 2 of the Forest(Conservation) Act,1980 for
Diversion of fresh forest area

PART - I

(To be filled up by User Agency)

A. General Details

A- 1. Project Details

(i). Proposal No. : FP/CG/ROAD/36751/2018

(ii). Name of Project for which Forest Land is required : Bakaruma - Lailunga Road

(iii). Short narrative of the proposal and Project/scheme for which the forest land is required : This is project belong to Raigerh district which is know for agriculture and coal industries. its help for improve those activity.

(iv). State : Chhattisgarh

(v). Category of the Project : Road

(vi). Shape of forest land proposed to be diverted : Linear

(vii). Estimated cost of the Project(Rupees in lacs) : 7253

(viii). Total Area of Forest Land proposed for diversion(in ha.): 3.843

(ix). Non-Forest Land required for this project(in ha.): 27.403

(x). Total period for which the forest land is proposed to be diverted(in years): 99

A- 2. Details of User Agency

(i). Name : PROJECT DIRECTOR CSRSP PWD RAIPUR

(ii). Address1 : Project Director, CSRSP, PWD,

(iii). Address2 : Sirpur Bhawan, Raipur

(iv). State : Chhattisgarh

(v). District : Raipur

(5)
(vi). Pin : 492001

(vii). Landmark : NIL

(viii). Email address : pdadb.raipur.cg@gov.in

(ix). Landline Telephone No. : 771-4031102

(x). Fax No. : 771-

(xi). Mobile No. : 9425229555

(xii). Website (if any) : NIL

(xiii). Legal status of User Agency : State Government

A-
3. Details of Person Making Application

(i). First Name: A K

(ii). Middle Name: NIL

(iii). Last Name: Diwan

(iv). Gender: Male

(v). Designation: ProjectManager

(vi). Address 1: ADB Project CGRSP PWD C/O Chief Engineer PWD Bilaspur Zone Campus

(vii). Address 2: Infront of Civil Court

(viii). State: Chhattisgarh

(ix). District: Bilaspur

(x). Tehsil: Bilaspur

(xi). Pin: 495001


(xii). Landmark: NIL

(xiii). Email Address: eemp.bilaspur.cg@gov.in

(xiv). Landline Telephone No.: 7752-409870

(xv). Fax No.: NIL

(xvi). Mobile No.: 9425258708

(xvii). Copy of documents in support of the competence/authority of the person making this application to make application on behalf of the User Agency: 

B. Details of land required for the Project

B- Details of proposal seeking prior approval of Central Government under the Act for diversion
1. of forest land for the Project already submitted in the past

List of proposal submitted in Past							
S.no	Proposal Status.	Proposal No.	Moef File No.	Area Proposed for Diversion(Ha.)	Area Diverted(Ha.)	Date of In-Principle Approval	Date of Final Approval
NIL							

B-
2. Details of forest land proposed to be diverted

B-2.1 Details of Divisions involved

Details of Divisions involved			
S.no	Division Name	Forest Land(ha.)	Non-Forest Land(ha.)
1.	Dharamjaigarh	3.843	27.403

B-2.2 Details of Districts involved

District wise breakup			
S.no	District Name	Forest Land(ha.)	Non-Forest Land(ha.)
1.	Raigarh	3.843	27.403

B-2.3 Village wise breakup

Villages wise breakup			
S.no	Village	Forest Land(ha.)	Non-Forest Land(ha.)
1	Lailunga, Hirapur & Salkhiya	3.843	27.403






B-2.4 Component wise breakup

Component wise breakup			
S.no	Component	Forest Land(ha.)	Non-Forest


(7)

			Land(ha.)
1	Bakaruma-lailunga road	3.843	27.403

C. Maps of forest land proposed to be diverted

Division 1. : Dharamjaigarh											
<p>(i). Area of forest land proposed to be diverted(in ha.) : 3.843</p> <p>(ii). : Linear</p> <p>(b). No. of Segments : One</p> <table border="1" style="width: 100%; border-collapse: collapse; margin-top: 10px;"> <thead> <tr> <th colspan="3" style="text-align: center;">Segment wise details</th> </tr> <tr> <th style="width: 15%;">Segments</th><th style="width: 40%;">Segment Area(in ha.)</th><th style="width: 45%;">Kml File of Segments</th></tr> </thead> <tbody> <tr> <td style="text-align: center;">1.</td><td style="text-align: center;">3.843</td><td style="text-align: center;">  View File </td></tr> </tbody> </table> <p>(iii). Copy of Survey of India Toposheet indicating boundary of forest land proposed to be diverted: </p> <p>(iv). Scanned copy of the Geo-referenced map of the forest land proposed to be diverted prepared by using GPS or Total Station: </p>			Segment wise details			Segments	Segment Area(in ha.)	Kml File of Segments	1.	3.843	 View File
Segment wise details											
Segments	Segment Area(in ha.)	Kml File of Segments									
1.	3.843	 View File									

D. Justification for locating the Project in forest land and details of alternatives examined:

- (i). Copy of note containing justification for locating the Project in forest land: 
- (ii). Whether a copy of map indicating location of alternative examine is required to be provided: No
- (a). Reason for not providing such map There is no alternative way.

E. Employment likely to be generated

- (i). Whether the Project is likely to generate employment?: Yes
- (ii). Permanent/Regular Employment(Number of persons): 40
- (iii). Temporary Employment(Number of person-days): 50

F. Displacement of People due to the Project, if any

- (i). Whether Project involves displacement?: No

G. Details of Cost-Benefit analysis for the Project

(8)

(i). Whether the Project requires Cost-Benefit analysis?: No

H. Status of Environmental Clearance

(i). Whether the Project requires Clearance under the Environment (Protection) Act 1986 ? : No

I. Status of Wildlife Clearance

(i). Whether the Project or a part thereof is located in any Protected Area or their Eco sensitive zone? : No

J. Applicability of special provisions governing Scheduled Areas

(i). Whether the Project or a part thereof is located in a Scheduled Area? : No

K. Status of settlement of rights under the Forest Rights Act, 2006 on the forest land proposed to be diverted

(i). Whether the process for settlement of Rights under the Forest Rights Acts 2006 on the forest land proposed to be diverted has been completed? : No





L. Details of land identified for Compensatory Afforestation

(i). Whether non-forest or Revenue forest land is required to be provided by User Agency?: No

(ii). Whether the area of non-forest land or Revenue forest land required to be provided by User Agency for raising Compensatory Afforestation is less than area of forest land proposed to be diverted ? : Not Applicable

(iii) . Reason for not providing Non-Forest Land: Others

Additional information Details

Documents		
S.No	Documents	Remarks
1		BAKARUMA LAILUNGA ROAD CGRDC REPORT
2		FRA LETTER
3		Letter
4		RF PF Details and Revenue land NILL letter

कार्यालय परियोजना प्रबंधक

(ए.डी.बी.प्रोजेक्ट)

छत्तीसगढ़ सड़क विकास परियोजना, लो.नि.वि., बिलासपुर (छ.ग.)

(E-mail:- eemp.bilaspur.cg@nic.in) Phone – 07752-400946

प्रमाण पत्र

आवेदक संस्थान छत्तीसगढ़ सड़क विकास परियोजना (ए.डी.बी. प्रोजेक्ट) लोक निर्माण विभाग बिलासपुर छत्तीसगढ़ द्वारा बाकारुमा-लैलूंगा मार्ग का चौड़ीकरण एवं उन्नयन कार्य प्रस्तावित है। इस हेतु धरमजयगढ़ वन मण्डल अंतर्गत परिक्षेत्र लैलूंगा के कक्ष क्रमांक ग्राम सलखिया PF-187 रकबा 3.327 हेक्टे., हीरापुर PF-193 रकबा 0.351 हेक्टे. और चोरंगा PF-209 रकबा 0.165 हेक्टे. कुल 3.843 हेक्टे. वन भूमि प्रभावित हो रही है।

जिसका गैर वानिकी प्रयोजन हेतु प्रस्ताव वन संरक्षण अधिनियम 1980 अंतर्गत व्यपवर्तन हेतु मुख्य वन संरक्षक भू प्रबंध एवं नोडल अधिकारी धरमजयगढ़, वन संरक्षण के द्वारा प्रस्ताव का पंजीयन क्रमांक प्रस्ताव के पंजीयन क्रमांक (पंजीयन क्रमांक /FP/CG/ROAD/36751/2018) आबंटित किया गया है।

पंजीयन शुल्क ₹.6000.00 एवं प्रोसेसिंग शुल्क ₹.18000.00 मात्र है, जिसका भारतीय स्टेट बैंक ड्राफ्ट क्रमांक 601955 दिनांक 15:06:2020 द्वारा संलग्न है।



(ए. के. दीवान)

परियोजना प्रबंधक

(ए.डी.बी. प्रोजेक्ट)

छत्तीसगढ़ सड़क विकास परियोजना
लो.नि.वि., बिलासपुर (छ.ग.)