

OFFICE OF THE DY. CONSERVATOR OF FORESTS
Central Chanda Division, Chandrapur (MS)

CERTIFICATE
(Document Verification Certificate)

Certified that all the documents enclosed here with the proposal of Diversion of forest land for Penganga Opencast Project at Village Wirur (Gadegaon), Tah Korpana, Dist Chandrapur (M.S) have been scrutinized as per the revised check List and found to be correct.



(Gajendra V. Hire)

Dy. Conservator of Forests
Central Chanda Division,
Chandrapur

Place: Chandrapur.

Date: 30.04.2015

OFFICE OF THE DY. CONSERVATOR OF FORESTS**Central Chanda Division, Chandrapur (MS)****COMPENSATORY AFFORESTATION AREA SUITABILITY**
CERTIFICATE

This is to certify that the undersigned has inspected the area 92.500 Ha degraded forest land of Comptt. No 152 Rampur Area 25.00 Ha, Comptt. No 166 Somthana Area 25.00 Ha, Comptt. No 170 Area Tulana 25.00 Ha & Comptt. No 163 Area Tulana 17.50 Ha of Rajura Range, Central Chanda Division, Chandrapur for compensatory afforestation in lieu of forest land required for Penganga Opencast Project at Village Wirur (Gadegaon), Tah. Korpana Dist. Chandrapur & it is suitable for afforestation and management purpose also and it is free from encroachment and an encumbrances.



(Gajendra V. Hire)
Dy. Conservator of Forests
Central Chanda Division,
Chandrapur

Place: Chandrapur.

Date: 30.04.15

OFFICE OF THE DY. CONSERVATOR OF FORESTS
Central Chanda Division, Chandrapur (MS)

CERTIFICATE

(About absences of alternative about the Project)

Certificate that no suitable alternative non forest land is available other than Comptt. No. 194 (Gut Nos 46P, 46/1, 46/2, 52, 53, 54, 60 of Village Borgaon and Gut Nos 10/1, 10/2, 23 of Village Danoda,) for Penganga Opencast Project at Village Wirur (Gadegaon), Tah Korpana, Dist Chandrapur (M.S) and the demand for the forest land is minimum.



(Gajendra V. Hire)

Dy. Conservator of Forests
Central Chanda Division,
Chandrapur

Place: Chandrapur.

Date: 30.04.2015

OFFICE OF THE DY. CONSERVATOR OF FORESTS
Central Chanda Division, Chandrapur (MS)

CERTIFICATE

**(Certificate of Forest Department Violation/ No Violation of Forest
(Conservation) Act 1980)**

Certified that the work of Penganga Opencast Project of Western Coalfields Limited Wani Area at Village Wirur (Gadegaon), Tah. Korpana, Dist. Chandrapur (M.S) has not been started in Forest Land as well as in Non Forest Land and No Violation of Forest (Conservation) Act, 1980 and or its guidelines have been committed. The work in Forest Land will be started only after Govt. of India accords permission.


(Gajendra V. Hire)

Dy. Conservator of Forests
Central Chanda Division,
Chandrapur

Place : Chandrapur.

Date : 30.04.2015

OFFICE OF THE DY. CONSERVATOR OF FORESTS
Central Chanda Division, Chandrapur (MS)

CERTIFICATE

**(Identified Forest and Acquired Forest Certificate for Non-Forest area
under the project)**

This is to certify that the Village Borgaon Sur Nos 46(p), 60(p), 54(p), 55/1, 55/2, 55/3, 56/1, 56/2, 57, 58, 59/1, 59/2A, 59/2B, 59/2C, 59/2D, 59/2E, 59/2EE, 59/3, 67/1, 67/2, 68/1, 68/2, Village Danoda Sur Nos 1/1, 1/2, 1/3A, 1/3B, 2/1, 2/2, 3/1, 3/2, 4/1, 4/2, 5, 6/1, 6/2, 7, 8, 10/1, 10/2, 11/1, 11/2, 12/1, 12/2, 13/1, 13/2, 14, 15, 16/1, 16/2, 16/3, 16/4, 17/1, 17/2, 18/1, 18/2, 19, 20, 21, 22, 23, 26/1, 26/2, 27, 29, 41/1, 41/2, 41/3, 41/4, 42/1, 42/2, 42/3, 42/4, 63/1, 63/2, 64, 65, 66/1, 66/2, 67/1, 67/2, 67/3, 68/1, 68/2, 69/1, 69/2, 69/3, 70/1A, 70/1B, 70/1C, 70/2A, 70/2B, 70/2C, 71/1, 71/2, 71/3, 71/4, 72/1A, 72/1B, 72/2, 72/3, 72/4, 72/5, 72/6, 73/1, 73/2, 74/1, 74/2, 75, 76, 77, 78/1, 78/2, 79, 80, 81/1, 81/2, 81/3, 82/1, 82/2, 82/3, 83/1, 83/2, 83/3, 84, 85/1, 85/2, 86/1, 86/2, 87/1, 87/2, 9, 31, Nallah, Road Village Wirur (Gadegaon) Sur Nos 1, 6, 9, 31, 75, 178, 180, 181, 275, 276, 277, 2/1, 2/2, 2/3, 3, 4, 5, 7/1, 7/2, 7/3, 8/1, 8/2, 10/1, 10/2, 11, 12, 13, 14, 15, 16, 17, 18/1, 18/2, 19, 20, 21/1, 21/2, 21/3, 21/4, 22, 23, 24, 25, 26, 27, 28, 29, 30, 32/1, 32/2, 33/1, 33/2, 34, 35, 36/1, 36/2, 36/3-1, 36/3-2, 37/1, 37/2, 37/3, 38, 39A, 39B, 39C, 40, 41, 42, 43, 44, 45/1, 45/2, 46/1, 46/2, 47, 48, 49, 50, 51, 52, 53, 54, 55/1, 55/2, 56, 57, 58/1, 58/2, 59, 60, 61, 62, 63, 64/1, 64/2, 65/1, 65/2, 66/1A, 66/1B, 66/2, 67/A1, 67/A2, 67/B1, 67/B2, 67/B, 68/1, 68/2, 69/1, 69/2, 69/3, 70/1, 70/2, 71, 72, 73, 74, 76/1, 76/2, 76/3, 77/1, 77/2, 77/3, 77/4, 78/A1, 78/A2, 78/B1, 78/B2, 79, 80, 81/1, 81/2, 82, 83, 84/1, 84/2, 85, 86/1A, 86/1B, 86/2A, 86/2B, 87/1, 87/2, 88/1, 88/2, 88/3, 89, 90/1, 90/2, 91/1, 91/2, 92/1, 92/2, 93/1, 93/2, 93/3, 93/4, 93/5, 94, 95/1, 95/2, 95/3, 96/1, 96/2, 97, 98/1, 98/2, 99/1, 99/2, 100, 101, 102/1, 102/2, 103/1, 103/2, 103/3, 103/4, 103/5, 104/1, 104/2, 111, 112/1, 112/2, 113, 114/1, 114/2, 122, 123, 124/1, 124/2, 125/1, 125/2, 126/1A, 126/1B, 126/2A, 126/2B, 127/1, 127/2, 128, 129, 130/1, 130/2, 131/1, 131/2, 132, 133, 134, 135, 136, 137/1, 137/2, 137/3, 138, 139, 140/1A, 140/1B, 140/2A, 140/2B, 140/3, 141, 142/1, 142/2, 143/1A, 143/1B, 143/1C, 143/1D, 143/2A, 143/2B, 144, 145, 146, 147, 148, 149, 150/1, 150/2, 150/3, 151/1, 151/2, 152/1, 152/2, 153/1, 153/2, 153/3, 153/4, 154, 155, 156/1, 156/2, 156/3, 157/1, 157/2, 158, 159/1, 159/2, 160, 161, 162/1, 162/2, 163, 164, 165, 166/1, 166/2, 167/1A, 167/1B, 167/2, 167/3, 168, 169, 170, 171, 172, 173, 174/1, 174/2, 174/3, 175, 176, 177, 179, 182, 183/1,

183/2, 183/3, 184/1, 184/2, 185/1, 185/2, 185/3, 186, 187, 188/1, 188/2, 189/1, 189/2, 190/1, 190/2, 191/1, 191/2, 192/1, 192/2, 193/1, 193/2, 194/1A, 194/1B, 194/2, 195/C, 195/D, 196/A, 196/B, 197, 198, 199, 200, 201/1, 201/2, 202, 203, 220/1, 220/2, 221/1, 221/2, 221/3, 227/1, 227/2, 228, 229/1, 229/2, 229/3, 229/4, 230, 231, 232, 233, 234, 235, 236A, 236B, 237, 238/A, 238/B, 238/C, 238/D, 238/E, 238/F, 239, 253/1A, 253/1B, 253/2, 253/3, 254/1, 254/2, 254/3, 255/1, 255/2, 256/1, 256/2, 256/3, 257/1, 257/2, 258/1A, 258/1B, 258/2, 259, 260, 261, 262, 263, 264/1, 264/2, 265/1, 265/2, 266/1, 266/2, 266/3, 266/4, 266/5A, 266/5B, 267/1A, 267/1B, 267/2A, 267/2B, 268, 269, 270, 271, 272, 273, 274/1, 274/2, 274/3, 274/4, 274/5, 274/6 of non forest land covered under the Penganga Opencast Project of Western Coalfields Limited Wani Area at Village Wirur (Gadegaon), Tah. Korpana, Dist. Chandrapur (M.S) are not under the provisions of Maharashtra Private Forests (Acquisition) Act 1975 by virtue of application of Section 35 of Indian Forests Act 1927 and are not recognized as deemed Reserve Forests as well as not included in the area identified as "Forest" as per the dictionary meaning of Forests as intimated to the expert committee appointed under interim judgement of the Hon'ble Supreme Court dated 12.01.1996.



(Gajendra V. Hire)
Dy. Conservator of Forests
Central Chanda Division,
Chandrapur


Place: Chandrapur

Date: 30.04.2015

OFFICE OF THE DY. CONSERVATOR OF FORESTS
Central Chanda Division, Chandrapur (MS)

CERTIFICATE FOR ARCHEOLOGICAL IMPORTANCE

This is to certify that the proposed diversion of forest Land to Penganga Opencast Project at Village Wirur (Gadegaon), Tah. Korpana, Dist. Chandrapur (M.S.) is not likely to affect any monument site of Cultural, Historical, Religious, Archaeological or Recreational importance.



(Gajendra V. Hire)
Dy. Conservator of Forests
Central Chanda Division,
Chandrapur

Place : Chandrapur.


Date : 30.04.2015

(105)

OFFICE OF THE DY. CONSERVATOR OF FORESTS
Central Chanda Division, Chandrapur (MS)

WILD LIFE CERTIFICATE

This is to certify that the area proposed for diversion of Forest Land to Penganga Opencast Project at Village Wirur (Gadegaon), Tah. Korpana, Dist. Chandrapur (M.S) is not included in the area of any National park, Wild Life Sanctuary or Nature Reserve.



(Gajendra V. Hire)
Dy. Conservator of Forests
Central Chanda Division,
Chandrapur

Place : Chandrapur.

Date : 30.04.2015

106


OFFICE OF THE DY. CONSERVATOR OF FORESTS
Central Chanda Division, Chandrapur (MS)

CERTIFICATE
(Net Present Value)

Certificate that 46.04 Ha of forest land used in Penganga Opencast Project lying in Compartment No 194 lying as given in table below:

Name of Range	Taluka	Village Name	Sur. No.	Comptt No. & Working circle	Eco Class III	Area in Ha	Status	Density
Wansadi	Korpana	Borgaon Danoda	46P, 46/1, 46/2, 52, 53, 54, 60 10/1, 10/2, 23	194 Fodder working circle	Consisting of tropical dry deciduous forests	46.04 Ha	Deemed reserved forest (Sec 7 of Hyderabad Forest Act 1326 Fasli)	Below 0.4
		Total				46.04 Ha		

It is also certified that the amount of Net Present Value of forest land calculated for (46.04 Ha. X 626000/-) **Rs.28821040/- (Rupees Two Crore Eighty eight Lakh twenty one thousand forty only)** is exactly as per the rates and calculation provided in the Government Resolution No S-30/1106/CR-189/F-10, dated 28.11.2008 of Government of Maharashtra.


(Gajendra V. Hire)
Dy. Conservator of Forests
Central Chanda Division,
Chandrapur

Place: Chandrapur.

Date: 30. 04. 2015


107

OFFICE OF THE DY. CONSERVATOR OF FORESTS
Central Chanda Division, Chandrapur (MS)

CERTIFICATE

(About distance of project from Protected Area)

Certified that the proposed Penganga Opencast Project area at Village Wirur (Gadegaon), Tah Korpana, Dist Chandrapur (M.S) is beyond 10Kms from the boundary of the Protected Area (Sanctuary and National Park).



(Gajendra V. Hire)
Dy. Conservator of Forests
Central Chanda Division,
Chandrapur

Place: Chandrapur.


Date: 30.04.2015

OFFICE OF THE DY. CONSERVATOR OF FORESTS
Central Chanda Division, Chandrapur (MS)

CERTIFICATE

(Demarcation of diversion forest land boundary)

Certified that the 46.04 Ha proposed diversion of Compartment No 194 Deemed Reserve Forest land for Penganga Opencast Project area at Village Wirur (Gadegaon), Tah Korpana, Dist Chandrapur (M.S) has been demarcated on the spot by fixing boundary stone area the area.



(Rajiv Dass)

Area General Manager
WCL, Wani Area



(Gajendra V. Hire)

Dy. Conservator of Forests
Central Chanda Division, Chandrapur

Place: Chandrapur.


Date: 30.04.2015

**No Cutting and Felling of trees Certificate of Deputy
Conservator of Forests.**

Certified that there is cutting and felling of trees in the " proposal for diversion of 46.04 Ha. Forest land for Penganga Opencast mine at Virur (Gadegaon) Ta. Korpana Dist. Chandrapur "

Date :- 21.05.2015

Place :-Chandrapur



(Gajendra V. Hire)
Dy. Conservator of Forests,
Central Chanda Division,
Chandrapur

Note

Forest Rights in proposed diversion of 46.04 Ha forest area for Penganga Open Cast Mine WCL Wani Area


In the project of Penganga Open Cast Mine WCL Wani Area, involve 46.04 Ha Forest land of Compt. No 194 for Proposed Diversion under FCA, 1980.

Dispute regarding forest land of Compt. No 194 falling under the project was discussed with APCCF (Conservation) and Nodal Officer, M.S, Nagpur. As per discussion, no any disforestation orders regarding the same land was issued and hence disputed 15.15 Ha land involved in the project is to be treated as forest land vide CCF (LR) letter No 504 dtd. 23.02.2015.

The area 46.04 Ha of Compt No 194 involve in this project is deemed to be Reserve Forest land as Notified under section 7 of Hyderabad Forest Act 1326 Fasli. In the above 46.04 Ha forest land about the 15.15 Ha land is under cultivation. Forest rights on 15.15 Ha are already granted by Revenue authorities before 1980. People submitted their claim under the Scheduled Tribes and Other Traditional Forest dwellers (Recognition of Forest Rights) Act, 2006 and Rules, 2008.

Place: Chandrapur,

Dated: 21.05.2015



(Gajendra V Hire)

**Dy. Conservator of Forests
Central Chanda Division**