

**OFFICE OF THE DIVISIONAL FOREST OFFICER
RAMNAGAR FOREST DIVISION
RAMNAGAR**

(ramnagarforestdivision@gmail.com Tel./Fax 01990-227318, 227018)



(To be uploaded as additional documents in Part-II)


CHECKLIST

Full Title of the Project: Construction of road from "Nalla Gouran to Murrara Devi".

File No.: FP/JK/Road/45378/2020.

Date of Proposal: 25.05.2020

S. No.	Particulars	Documents enclosed Yes/No.
1	Fill the Form-A (Part-II)	Yes
2	Joint Inspection by representative of DFO and Project Authority and authentication of:	
	(i) Inspection Report	Yes
	(ii) Enumeration list of trees/poles on the forest site	Yes
	(iii) Calculation of area (length and width) of forest land involved	Yes
	(iv) Layout plan with dimensions	Yes
3	Certificate that all alternatives have been explored and the proposed forest land is the minimum land required for the project.	Yes
4	C.A Proposal approved by the competent authority	Yes
5	Geo-reference map of CA site	Yes
6	Suitability certificate from the DFO regarding area proposed for CA (degraded forest land/non-forest land) suitable from management point of view,	Yes
7	Calculation sheet of NPV	Yes
8	Calculation sheet of extraction charges	Yes
9	Undertaking by User Agency to pay the following for the forest land involved duly countersigned by DFO as per the format	
	a) CA	Yes
	b) Net Present Value (NPV)	Yes
	c) Additional Net Present Value (NPV) if any.	Yes
10	All proposals involving forest land more than 5 Ha (except for defence and building construction related cases) shall include a cost-benefit analysis	Yes
11	Site inspection report of DFO as per the format	Yes
12	Muck disposal plan	Yes
13	Specific recommendation of DFO	Yes
14	Recommendation of concerned Conservator of Forests	
15	Violation report if any	No


Divisional Forest Officer
Ramnagar Forest Division
Ramnagar.


(To be uploaded as additional
Document in Part-I)


CHECKLIST


Name of the
Proposal Nallah Ghoran to Munera Peri.
JK 14-454

Division Udhampur User
Agency PMGSY

S.no	Particulars	Document enclosed (Yes/No)
1	Register online through the portal "parivesh.nic.in"	YES
2	Fill the Form-A- Part-I (extent of proposed area for diversion to be preferably in two digits after decimal)	YES
3	Upload authorization letter to the person submitting application on PARIVESH portal by the competent authority of the user agency. ID Card, PAN Card etc not to be uploaded.	YES
4	Upload coloured Survey of India Toposheet Map of the project site / forest land to be diverted, or any scale map with legend authenticated by the representative of DFO (Territorial) and Project Authority	YES
5	Upload KML file of the forest land to be diverted under the project. KML of Non-Forest Land (NFL) in different shade to be uploaded, if necessary.	YES
6	Upload Geo-referenced map showing GPS Coordinates of the forest land proposed for diversion	YES
7	Upload Justification for diverting the project on forest land	YES
8	Upload original copy of the communication addressed to the concerned Deputy Commissioner for recognition and vesting of forest rights in accordance with the provisions of the Scheduled Tribes and Other Traditional Forest Dwellers (Recognition of Forest Rights) Act, 2006 (2 of 2007) for the entire forest land indicated in the proposal	YES
9	Additional documents:	
	i) Brief Project Note covering the main features of the proposal, particularly, its implication on environment/forest and mitigation measures like construction of retaining/breast wall and number of people to be benefited from the project)	YES
	ii) Approval of the project by the competent authority.	YES


Divisional Forest Officer
Ramnagar Forest Division
Ramnagar

User Agency

Executive Engineer
PMGSY Division Udhampur
Udhampur


Asstt Executive Engineer
PMGSY Sub-Division
Ghorad