

Form for seeking prior approval of Central Government under section 2 of the Forest(Conservation) Act, 1980 for Diversion of fresh forest area

PART - I
(To be filled up by User Agency)

A. General Details

A-1. Project Details


- (i). Proposal No. : FP/CG/RAIL/35461/2018
(ii). Name of Project for which Forest Land is required : NTPC Talaipalli Coal Mining Project
(iii). Short narrative of the proposal and Project/scheme for which the forest land is required : Diversion of 8.795 Ha. of forest land for MGR (Merry-Go-Round) Railway line of Talaipalli Coal Mining Project of NTPC Limited
(iv). State : Chhattisgarh
(v). Category of the Project : Railway
(vi). Shape of forest land proposed to be diverted : Linear
(vii). Estimated cost of the Project(Rupees in lacs) : 200000
(viii). Total Area of Forest Land proposed for diversion(in ha.): 8.795
(ix). Non-Forest Land required for this project(in ha.): 105
(x). Total period for which the forest land is proposed to be diverted(in years): 52

A-2. Details of User Agency

- (i). Name : NTPC Limited
(ii). Address1 : NTPC Talaipalli Coal Mining Project
(iii). Address2 : Lailunga Road, Gharghoda
(iv). State : Chhattisgarh
(v). District : Raigarh
(vi). Pin : 496111
(vii). Landmark : State Bank of India, Gharghoda
(viii). Email address : kvenkataiah@ntpc.co.in
(ix). Landline Telephone No. : 7767-259201
(x). Fax No. : 7767-284555
(xi). Mobile No. : 9440918079
(xii). Website (if any) : www.ntpc.co.in
(xiii). Legal status of User Agency : Central PSU

A-3. Details of Person Making Application

- (i). First Name: ramesh
(ii). Middle Name: nil
(iii). Last Name: kher
(iv). Gender: Male
(v). Designation: Chief General Manager
(vi). Address 1: NTPC Talaipalli Coal Mining Project
(vii). Address 2: Lailunga road, Gharghoda
(viii). State: Chhattisgarh
(ix). District: Raigarh
(x). Tehsil: Gharghoda
(xi). Pin: 496111
(xii). Landmark: State Bank of India, Gharghoda
(xiii). Email Address: kvenkataiah@ntpc.co.in
(xiv). Landline Telephone No.: 7767-259200
(xv). Fax No.: 07767284555
(xvi). Mobile No.: 7004714595

(xvii). Copy of documents in support of the competence/authority of the person making this application to make application on behalf of the User Agency: 

रमेश खेर / RAMESH KHER
मुख्य महाप्रबंधक / Chief General Manager
एनटीपीसी लिमिटेड / NTPC Limited
तलाईपाली, बनार और भालुमुड़ा कोल माइनिंग प्रोजेक्ट्स
Talaipalli, Banal & Bhalumuda Coal Mining Projects
लैलुंगा रोड, घर्गोड़ा, जिला - रायगढ़ (छ.ग.) 496111
Lailunga Road Gharghoda, Distt. - Raigarh (C.G.) 496111

B. Details of land required for the Project

B-1. Details of proposal seeking prior approval of Central Government under the Act for diversion of forest land for the Project already submitted in the past

Proposal Submitted in Past							
S.no	Proposal Status.	Proposal No.	Moef File No.	Area Proposed for Diversion(Ha.)	Area Diverted(Ha.)	Date of In-Principle Approval	Date of Final Approval
1	Approved	FP/CG/MIN/4186/2012		766.393	766.393		
2	Approved	FP/CG/RAIL/17916/2013	FC-II/CH-39/2016-NGP/3198	35.413	35.413	03 Feb 2017	02 Feb 2018

B-2. Details of forest land proposed to be diverted

B-2.1 Details of Divisions involved

Details of Divisions involved			
S.no	Division Name	Forest Land(ha.)	Non-Forest Land(ha.)
1.	Raigarh	8.795	105

B-2.2 Details of Districts involved






District wise breakup	

Villages wise breakup			
S.no	Village	Forest Land(ha.)	Non-Forest Land(ha.)
1	Raikera	1.719	6.544
2	Banai	0.865	7.141
3	Barkaspali	0.768	8.32
4	Dolesara	0.672	5.525
5	Basanpali	0.21	10.923
6	Kasdol	0.2	10.036
7	Kantajhariya	0.2	6.658
8	Regda	2.423	16.13
9	Sambalpuri	0.304	4.299
10	Tarpali	0.085	29.341
11	RF897	1.349	0



B-2.4 Component wise breakup

Component wise breakup			
S.no	Component	Forest Land(ha.)	Non-Forest Land(ha.)
1	Railway line	7.355	103.4
2	Bypass road	1.44	1.6

C. Maps of forest land proposed to be diverted

Division 1. : Raigarh											
(i). Area of forest land proposed to be diverted(in ha.) : 8.795											
(ii). : Linear											
(b). No. of Segments : One											
<table border="1"> <thead> <tr> <th colspan="3">Segment wise details</th> </tr> <tr> <th>Segments</th> <th>Segment Area(In ha.)</th> <th>Kml File of Segments</th> </tr> </thead> <tbody> <tr> <td>1.</td> <td>8.795</td> <td> View File</td> </tr> </tbody> </table>			Segment wise details			Segments	Segment Area(In ha.)	Kml File of Segments	1.	8.795	 View File
Segment wise details											
Segments	Segment Area(In ha.)	Kml File of Segments									
1.	8.795	 View File									
(iii). Copy of Survey of India Toposheet indicating boundary of forest land proposed to be diverted: 											
(iv). Scanned copy of the Geo-referenced map of the forest land proposed to be diverted prepared by using GPS or Total Station: 											

D. Justification for locating the Project in forest land and details of alternatives examined:

- (i). Copy of note containing justification for locating the Project in forest land: 
- (ii). Whether a copy of map indicating location of alternative examine is required to be provided: Yes
- (a). Copy of map indicating location of alternative examined: 

E. Employment likely to be generated

- (i). Whether the Project is likely to generate employment?: Yes
- (ii). Permanent/Regular Employment(Number of persons): 100
- (iii). Temporary Employment(Number of person-days): 500

F. Displacement of People due to the Project, if any

- (i). Whether Project involves displacement?: No

G. Details of Cost-Benefit analysis for the Project

- (i). Whether the Project requires Cost-Benefit analysis?: No

H. Status of Environmental Clearance

- (i). Whether the Project requires Clearance under the Environment (Protection) Act 1986?: No

I. Status of Wildlife Clearance

- (i). Whether the Project or a part thereof is located in any Protected Area or their Eco sensitive zone?: No

J. Applicability of special provisions governing Scheduled Areas

- (i). Whether the Project or a part thereof is located in a Scheduled Area?: No

K. Status of settlement of rights under the Forest Rights Act, 2006 on the forest land proposed to be diverted










- (i). Whether the process for settlement of Rights under the Forest Rights Acts 2006 on the forest land proposed to be diverted has been completed?: Yes
- (a). Copy of documentary evidence in support of settlement of rights under the Forest Rights Act, 2006 on the forest land proposed to be diverted: No Data

L. Details of land identified for Compensatory Afforestation


- (i). Whether non-forest or Revenue forest land is required to be provided by User Agency?: Not Applicable
- (ii). Whether the area of non-forest land or Revenue forest land required to be provided by User Agency for raising Compensatory Afforestation is less than area of forest land proposed to be diverted?: Not Applicable
- (iii). Reason for not providing Non-Forest Land: Not Applicable

Additional information Details


रमेश खेर / RAMESH KHER
 मुख्य महाप्रबंधक / Chief General Manager
 एनटीपीसी लिमिटेड / NTPC Limited
 तलाईपाली, बनावई और भालुमुड़ा कोल माइनिंग प्रोजेक्ट्स
 Taleipalli, Banai & Bhalumuda Coal Mining Projects
 लैलुंगा रोड, घर्गोड़ा, जिला - रायगढ़ (छ.ग.) 496111
 Lailunga Road Ghargoda, Dist. - Raigarh (C.G.) 496111

Documents		
S.No	Documents	Remarks
1		NOC for Govt Revenue forest by DC, Raigarh
2		Information regarding forest right settlement by NTPC Talaiipalli.
3		Information regarding alternate options for realignment of rail line for reserve forest for NTPC Talaiipalli.
4		Introduction of forest clearance proposal for NTPC Talaiipalli.
5		Rs 35,000.00 cheque as registration fee for forest clearance.
6		NOC under FRA issued by District Collector
7		DGPS report signed part_1 of 2
8		Reply to query raised by DFO
9		DFO certified copy of DGPS survey of CA land

Print page


रमेश खेर / RAMESH KHERR
 मुख्य महाप्रबंधक / Chief General Manager
 एनटीपीसी लिमिटेड / NTPC Limited
 तलाईपाली, बनावी और भालुमुड़ा कोल माइनिंग प्रोजेक्ट्स
 Talaiipalli, Banai & Bhalumuda Coal Mining Projects
 ललुंगा रोड, घरगोडा, जिला - रायगढ़ (छ.ग.) 496111
 Lailunga Road Ghargoda, Distt. - Raigarh (C.G.) 496111