

JOINT INSPECTION REPORT

Date: 15.05.2026
Place: Bharmour, Chamba, H.P.

In compliance to the observations raised by the Nodal Officer a joint field inspection of the proposed **Tundah II Hydro Electric Project (24 MW)** was conducted on 15.05.2026 by the undersigned officers.

The inspection was carried out jointly by:-

1. Divisional Forest Officer, Forest Division Bharmaur, District Chamba, H.P.
2. Divisional Forest Officer, Wildlife Division Chamba, District Chamba, H.P.
3. Range officer Bharmour and Range officer Swai
4. Field Staff of Wildlife Division, Chamba

The inspection covered the proposed project components falling around the forest area adjoining Tundah Wildlife Sanctuary.


It is observed that:-

The approximate aerial distance of the nearest component of the proposed project from the boundary of Tundah Wildlife Sanctuary is approximately **789 metres**.


The proposed project components are located outside the notified boundary of the Wildlife Sanctuary

The sketch map depicting the distance of the nearest component of the proposed project / site from the boundary of Tundah Wildlife Sanctuary and its components falling within the Eco-Sensitive Zone (ESZ). Further photographs of the site visit are also enclosed.


The joint inspection report is submitted for further necessary action in the matter.


Range Officer Bharmour
Bharmour Forest Range
Bharmour


Range Officer Swai
Swai Range Garola


Range Officer, Wildlife
Bharmour


15.05.26
Deputy Conservator of Forests
Divisional Forest Officer (T),
Bharmour Forest Division
Bharmour, Chamba (H.P.)


Divisional Forest Officer
Dr. Kuldeep Singh Jaimwal (H.P.F.S),
Divisional Forest Officer,
Wildlife Division Chamba.

The approximate aerial distance of the nearest component of the proposed project from the boundary of Tundah Wildlife Sanctuary is 789 metres.



Legend

Range Officer
Bharmour Forest Range
Bharmour

Deputy Conservator of Forests
Forest Division
Chamba (H.P.)

Range Officer
Swai Range Garh

Wildlife Division
Chamba (H.P.)

Google Earth


Image © 2025 Airbus
Image © 2025 Maxar Technologies
Image © 2025 CNES / Airbus

10 km





Latitude: 32.2914°
 Longitude: 76.2838°
 Elevation: 2160.1±16.3 m
 Accuracy: 5.102 m
 Time: 15-05-2026 13:04



Latitude: 32.2914°
 Longitude: 76.2833°
 Elevation: 2160.1±16.3 m
 Accuracy: 1.46 m
 Time: 15-05-2026 13:04

Himanshu R. Wia
 RANGE FOREST OFFICER
 WILD LIFE RANGE
 BHARMOUR (H.P.)
 Range Forest Officer
 Bharmour Forest Range
 Bharmour



BHARMOUR

Himanshu R. Wia
 Divisional Forest Officer
 Wild Life Division
 CHAMBA (H.P.)

~~Deputy Commissioner of Forests
 Bharmour Forest Division
 Bharmour, Chamba (H.P.)~~

[Signature]
 Range Forest Officer
 Swai Range Garola