
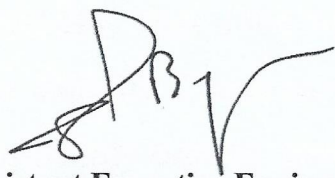



Calculation Sheet for the Construction of Alternative Alignment of Lakhanpur-Thein Road Km 11th to 12th due to submergences of 2×39 Mtrs, R.C.C.T Girder Bridge on Nora Nallah (at 410.0 Mtrs Level) PWD (R&B) Division Kathua.

S.No.	Location		Area (Sqm)		
			Length (in Mtrs)	Width (in Mtrs)	Area (Sqm)
1.	RD 9/600	RD 9/820	220	8.35	1837
2.	RD 9/820	RD 10/235	415	12	4980
3.	RD 10/235	RD 10/260	25	15	375
4.	RD 10/260	RD 10/451	191	12	2292
5.	RD 10/451	RD 10/491	40	12	480
6.	RD 10/491	RD 12/700	2209	8.35	18445
			3100		28409

Total Project Area = 28409 Sqm = 2.84 Hectare.



Junior Engineer


Assistant Executive Engineer
PWD (R&B) Division
Kathua


Executive Engineer
PWD (R&B) Division
Kathua


Block Officer
Thein CR (W.L.)


Range Officer
Wildlife Range
Kathua

ys

Wildlife Warden
Kathua