

**FORM - A**

Form for seeking prior approval of Central Government under section 2 of the Forest(Conservation) Act,1980 for Diversion of fresh forest area

**PART - I**  
(To be filled up by User Agency)

**A. General Details**

**A- Project Details**

- (i). Proposal No. : FP/PB/OFC/154480/2022
- (ii). Name of Project for which Forest Land is required : Diversion of 0.9696 Ha. Forest Land Permission for laying Optical Fiber Cable along the route From Fatehgarh Churian to Derababananak road Km 0-20 & Derababananak bypass road Km 150-151.500 Total length = 21500 Mtr. on route FGC-DBN (Link 1.2.25) for Army Project ASCON PH-IV
- (iii). Short narrative of the proposal and Project/scheme for which the forest land is required : Diversion of 0.9696 Ha. Forest Land Permission for laying Optical Fiber Cable along the route From Fatehgarh Churian to Derababananak road Km 0-20 & Derababananak bypass road Km 150-151.500 Total length = 21500 Mtr. on route FGC-DBN (Link 1.2.25) for Army Project ASCON PH-IV
- (iv). State : Punjab
- (v). Category of the Proposal : Optical Fibre Cable
- (vi). Shape of forest land proposed to be diverted : Linear
- (vii). Estimated cost of the Project(Rupees in lacs) : 215
- (viii). Area of forest land proposed for diversion(in ha.): 0.9696
- (ix). Non-forest land required for this project(in ha.): 0
- (x). Total period for which the forest land is proposed to be diverted(in years): 99

**A- Details of User Agency**

- (i). Name : ITI LTD
- (ii). Address1 : ITI Bhawan, Dorvaninagar,Bengaluru, Karnataka
- (iii). Address2 : NIL
- (iv). State : Karnataka
- (v). District : Bangalore Urban
- (vi). Pin : 560016
- (vii). Landmark : NIL

  
**JAGAN SINGH**  
DFO  
Divisional Forest Officer  
Gurdaspur Forest Division  
Gurdaspur

  
**RK YADA**  
Assistant Manager  
ITI LIMITED  
NS UNIT, Jalandhar-144022

(viii). Email address : asconitijalandhar@gmail.com

(ix). Landline Telephone No. : 0--

(x). Fax No. : 0-

(xi). Mobile No. : 9216257555

(xii). Website (If any) : www.itilttd-india.com

(xiii). Legal status of User Agency : Central PSU

**A-**  
**3. Details of Person Making Application**

(i). First Name: Rama

(ii). Middle Name: Kant

(iii). Last Name: Yadav

(iv). Gender: NIL

(v). Designation: Assistant Manager

(vi). Address 1: #301, Jaswant Nagar, Garha road, Jalandhar

(vii). Address 2: NIL

(viii). State: Punjab

(ix). District: Jalandhar

(x). Tehsil: NIL

(xi). Pin: 144002

(xii). Landmark: NIL

(xiii). Email Address: asconitijalandhar@gmail.com

(xiv). Landline Telephone No.: 0-

(xv). Fax No.: NIL


(xvi). Mobile No.: 9216257555

(xvii). Copy of documents in support of the competence/authority of the person making this application to make application on behalf of the User Agency: 

**B. Details of land required for the Project**

**B-**

  
JARNAL SINGH  
PPS  
Divisional Forest Officer  
Gurdaspur Forest Division  
Gurdaspur

  
RK YADA  
Assistant Manager  
ITI LIMITED  
NS UNIT, Jalandhar-144022

1. Details of proposal seeking prior approval of Central Government under the Act for diversion of forest land for the Project already submitted in the past

List of proposal submitted in Past							
S.no	Proposal Status.	Proposal No.	Moef File No.	Area Proposed for Diversion(Ha.)	Area Diverted(Ha.)	Date of In-Principle Approval	Date of Final Approval
NIL							

- B-2. Details of forest land proposed to be diverted

B-2.1 Details of Divisions involved

Details of Divisions involved			
S.no	Division Name	Forest Land(ha.)	Non-Forest Land(ha.)
1.	Gurdaspur	0.9696	0
Total		0.9696	0

B-2.2 Details of Districts involved

District wise breakup			
S.no	District Name	Forest Land(ha.)	Non-Forest Land(ha.)
1.	Gurdaspur	0.9696	0
Total		0.9696	0

B-2.3 Village wise breakup

Villages wise breakup			
S.no	Village	Forest Land(ha.)	Non-Forest Land(ha.)
1	Derababananak to Talwandi Rama	0.5085	0
2	Talwandi Rama to Fatehgarh Churian	0.459	0
3	Area of MH PITS	0.0021	0
Total		0.9696	0

B-2.4 Component wise breakup

Component wise breakup			
S.no	Component	Forest Land(ha.)	Non-Forest Land(ha.)
1	Derababananak to Talwandi Rama	0.5085	0
2	Talwandi Rama to Fatehgarh Churian	0.459	0
3	Area of MH PITS	0.00207	0
Total		0.96957	0

C. Maps of forest land proposed to be diverted


Division 1. : Gurdaspur	
(i). Area of forest land proposed to be diverted(in ha.) : 0.9696	



JARNAIL BINGH  
IFS  
Divisional Forest Officer  
Gurdaspur Forest Division  
Gurdaspur

RK YADAV  
Assistant Manager  
ITI LIMITED  
NS UNIT, Jalandhar-1440

(ii). Nature of the Project: Linear

(b). No. of Segments : One

Segment wise details		
Segments	Segment Area(in ha.)	Kml File of Segments (To view KML file on google the same may be downloaded and then open if in google earth install in your computer).
1.	0.9696	 <a href="#">View File</a>

(iii). Copy of Survey of India Toposheet indicating boundary of forest land proposed to be diverted: (iv). Scanned copy of the Geo-referenced map of the forest land proposed to be diverted prepared by using GPS or Total Station: D. Justification for locating the Project in forest land and details of alternatives examined:(i). Copy of note containing justification for locating the Project in forest land: 

(ii). Whether a copy of map indicating location of alternative examine is required to be provided: No

(a). Reason for not providing such map: No alternate route available

E. Employment likely to be generated

(i). Whether the Project is likely to generate employment?: Yes

(ii). Permanent/Regular Employment(Number of persons): 3

(iii). Temporary Employment(Number of person-days): 8

F. Displacement of People due to the Project, if any

(i). Whether Project involves displacement?: No

  
**JARNAIL SINGH**  
 IFS  
 Divisional Forest Officer  
 Gurdaspur Forest Division  
 Gurdaspur

G. Details of Cost-Benefit analysis for the Project

(i). Whether the Project requires Cost-Benefit analysis?: No

H. Status of Environmental Clearance

(i). Whether the Project requires Clearance under the Environment (Protection) Act 1986: No

  
**RK YADAV**  
 Assistant Manager  
 ITI LIMITED

NS UNIT, Jalandhar-144022

I. Status of Wildlife Clearance

(i). Whether the Project or a part thereof is located in any Protected Area or their Eco sensitive zone?: No

J. Applicability of special provisions governing Scheduled Areas

(l). Whether the Project or a part thereof is located in a Scheduled Area? : No

K. Status of settlement of rights under the Forest Rights Act, 2006 on the forest land proposed to be diverted

(i). Whether the process for settlement of Rights under the Forest Rights Acts 2006 on the forest land proposed to be diverted has been completed? : Yes

(a). Copy of documentary evidence in support of settlement of rights under the Forest Rights Act, 2006 on the forest land proposed to be diverted: 


L. Details of land identified for Compensatory Afforestation


















(i). Whether non-forest or Revenue forest land is required to be provided by User Agency?: Not Applicable


(ii). Whether the area of non-forest land or Revenue forest land required to be provided by User Agency for raising Compensatory Afforestation is less than area of forest land proposed to be diverted?: Not Applicable

(iii). Reason for not providing Non-Forest Land: Not Applicable

Additional information Details

  
JARNAIL SINGH  
FFS  
Divisional Forest Officer  
Gurdaspur Forest Division  
Gurdaspur

Documents		
S.No	Documents	Remarks
1		Checklist
2		Forest Applicaton
3		Checklist Serial No 4
4		Forest DN
5		Linear Approved Plan
6		Project Approval
7		PWD DN
8		SLD
9		Undertaking for BG
10		Undertaking for Forest Loss
11		Undertaking for Length Depth Width
12		Undertaking for maintenance
13		Undertaking for NOC from irrigation
14		Undertaking for Reclamation of ROW
15		Undertaking for Tree Damaged
16		Undertaking for Tree Plantation
17		Undertaking for Wildlife

  
RK YADAV  
Assistant Manager  
ITI LIMITED  
NS UNIT, Jalandhar-

**Full Title of the Project: Laying of OFC Cable for ASCON PH IV (Army Project) by ITI Ltd.**

File No. : \_\_\_\_\_

Date of Proposal: \_\_\_\_\_

(See Rule 6)

**FORM – “A”**

**FORM FOR SEEKING PRIOR APPROVAL UNDER SECTION 2 OF THE PROPOSALS BY THE STATE GOVT. AND OTHER AUTHORITIES.**

**PART – I**

**(To be filled by User Agency)**

1.	Project Details	Requirement of 0.9696 hectare of forest land.
I	Short Narratives of the proposal and project / Scheme for which the forest land is required	: Diversion of 0.9696 Ha. Forest Land Permission for laying Optical Fiber Cable along the route From Fatehgarh Churlian to Derababananak road Km 0-20 & Derababananak bypass road Km 150-151.500 Total length = 21500 Mtr. on route FGC-DBN (Link 1.2.25) for Army Project ASCON PH-IV. under Forest Division, Gurdaspur
II	Map showing the required forest area, boundary of adjoining forest on a 1: 50000 scale map	: Map Enclosed
	Cost of Project	: Rs. 1000/- per meter Approx
I	Justification for locating the project in forest area.	: There is no alternative detail in A-7
V	Cost Benefit Analysis ( To be enclosed )	: NA
V	Employment likely to be generated	: 15 No. unskilled labours
2	Purpose wise breakup of the total land required	: 1. Length = 21500 meter 2. Width = 0.45 meter 3. Area = 21500 X 0.45 = 9675 sqm. 4. MH PITS = 21 x 1 x 1 = 21 sqm. 5. Area in hectare = 9696/10000 = 0.9696 hectare
3	Details of displacement of people due to the project, if any;	: Nil
I)	Number of families	: Nil
II)	Number of Schedule Castes / Scheduled Tribe families	: Nil
III)	Rehabilitation plan (to be enclosed )	: Not Applicable
4	Whether clearance under Environmental (Protection) Act, 1986 required?	: NO
5	Undertaking to bear the cost of raising and maintenance of compensatory afforestation and for penal compensatory afforestation as well as cost for protection and regeneration of Safety Zone, etc., as per the scheme prepared by the State Government ( Undertaking to be enclosed )	: Undertaking for payment for cost of Afforestation with upward revision if any will be payable is enclosed. ( Annexure 12)
6	Details of Certificates / documents enclosed as required under the Instructions.	: Undertaking to pay Net Present Value, Cost Benefit Analysis, Minimum use of forest land and Justification of Project are enclosed.

*JARNAIL SINGH*  
 PFO  
 Divisional Forest Officer  
 Gurdaspur Forest Division  
 Gurdaspur

Date:  
 Place: Gurdaspur  
 receipt)

State serial No. of Proposal:

(To be filled by the Nodal officer with date of

*RK YADA*  
 Assistant Manager  
 ITI LIMITED  
 NS UNIT, Jalandhar-144022