

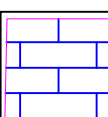
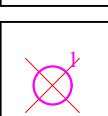


[illegible]

Details of the area 4.74 ha			
Village	Sy. No.	Extent in Acres	Extent in ha
Timmalapur	74/1(Part)	11.71	4.74
	Total	11.71	4.74

*GPS Co Ordinates of Area-4.74ha.  
(11.71 acres.) earmarked as a CA land in  
lieu of approach road in ML No.2366 Tunga  
Iron Ore Mines).*

P.No	Zone	Latitude	Longitude	Latitude	Longitude
E	43 P	660824	1762828	15.9396	76.5026
F	43 P	661383	1762750	15.9388	76.5078
G	43 P	661376	1762687	15.9382	76.5077
H	43 P	660799	1762772	15.9390	76.5023

L	E	G	E	N	D
	<i>VILLAGE MAP IMAGES(PART)</i>				
	<i>Boundary of CA Land 47.78 ha.(118.08 acres) identified by JSW Steel Ltd.</i>				
	<i>Area-4.74ha.(11.71acres.)earmarked as a CA land in lieu of approach road in ML No.2266 Tunga Iron Ore Mines).</i>				
	<i>Points fixed in the field by revenue surveyor.</i>				