

## CHECK-LIST

OF

DOCUMENTS/INFORMATION REQUIRED FOR PROPOSAL  
FOR DIVERSION OF FOREST LAND FOR NON FORESTRY USE  
UNDER FOREST (CONSERVATION) ACT, 1980

## FOR STAGE-I APPROVALS

## I Documents/Information Required for All Proposals

S.No.	Name of the Document (s)	Provided or Not	If not Provided Why?	Page Number
1	Check-list of the project proposal			
2	Demand letter of the project authority/ applicant, if submitted.			
3	Main application form from Part-I to V as prescribed in the Rules under the FCA with all its columns duly filled up and signed by the competent authority with date, place and official seal. All the information in <b>Part-I</b> of <b>Form-A</b> including item-wise breakup of the forest area required, must be given in the form itself by expanding the columns			
4	Detailed note on the project. It must include the information regarding the number of villages and number of persons to be benefited from the project including employment generation.			
5	Map of the project site/forest area required clearly showing forest boundaries and adjoining areas with their land use in distinct colours in 1:50000 or any suitable scale on original Survey of India topo sheet. If the area is very small, in addition to above, an index map may be submitted showing forest boundaries and a location map on a larger scale with land use of the area required duly signed by DFO/CF concerned.			
6	Layout plan of project site approved by competent authority. In case of linear diversion of forest land, linear map or a diagrammatic map of the project site should be enclosed.			
7	Statement showing the details of forest area involved i.e. Survey No. /Coupe No. / Compartment No., etc., and item-wise breakup of the forest area proposed for diversion duly signed by DFO (in the prescribed format).			

8	Statement showing the details of non-forest area involved in the proposal ( <i>in the prescribed format</i> ).			
9	Certificate from the Collector/Deputy Commissioner that no alternative suitable non-forest land is available for the project in question.			
10	Justification for locating the project in forest area to be submitted by User Agency and countersigned by DFO.			
11	Certificate for minimum use of forest land to be submitted by the User Agency, giving details of area and trees involved in the alternatives examined and reasons for their rejection duly countersigned by DFO ( <i>in the prescribed format</i> ).			
12	Undertaking by the User Agency to bear the cost of compensatory afforestation duly counter signed by the DFO ( <i>in the prescribed format</i> ).			
13	Undertaking by the User Agency to pay the Net Present Value (NPV) of the forest land involved duly countersigned by DFO ( <i>in the prescribed format</i> ).			
	Undertaking by the User Agency to pay the Additional Net Present Value (NPV), if any, of the forest land involved duly countersigned by DFO ( <i>in the prescribed format</i> ) as decided at a later date as per the decision of the Supreme Court.			
14	<p>A certificate from the competent authority in the State in the prescribed (<i>vide MoEF letter No. 11-9/98-FC (pt.) dated 5<sup>th</sup> July 2013</i>) format that all forest rights under the Forest Rights Act, 2006 have been settled in respect of the forest area proposed for diversion, wherever applicable.</p> <p>In case, the process for settlement of rights under FRA has not been initiated, grant of stage-I approval under the FCA to the proposal will be considered only if a certificate from the competent authority concerned, clearly stating that the process for settlement of rights under the FRA has not been initiated along with evidences supporting that settlement of rights under the FRA will be initiated and completed before the final approval, is enclosed with the proposal (<i>vide F. No. 11-179/2012-FC Dated: December 20, 2013</i>).</p>			

15	Species-wise and girth class-wise enumeration list and abstract of trees ( <i>abstract to be given at the end of the list</i> ) standing on the forest area in question neatly typed or computerized and duly signed by DFO.			
16	Site inspection report of the forest area involved in the project proposal by the DFO concerned or higher level forest officer in prescribed format ( <i>in the prescribed format</i> ).			
17	Details of non-forest land/degraded forest area identified for compensatory afforestation viz. Survey No./ Compartment No./Khasra No./Khatoni No., Village, Tehsil, District, etc., along with map in appropriate scale showing the boundaries of adjoining forest areas with their use in distinct colours ( <i>in the prescribed format</i> ).			
18	Detailed scheme for compensatory afforestation on identified non-forest area/degraded forest area, as the case may be, at prevalent wage rates duly signed by DFO and countersigned by the CF concerned. The CA scheme must include all the technical details, details of work schedule, total financial outlay and proposed monitoring mechanism ( <i>in the prescribed format</i> ).			
19	Certificate from the DFO, that non-forest land selected for compensatory afforestation is in a compact block and contiguous to forest area or in close proximity of forest area and suitable from the management and protection point of view.			
20	Suitability certificate from the Divisional Forest Officer that the land identified for compensatory afforestation is suitable for raising plantation ( <i>in the prescribed format</i> ).			
21	Certificate from the Chief Secretary regarding non-availability of non-forest land in the state for raising compensatory afforestation, wherever applicable. This certificate will be based on the certificate signed by the DFO and Deputy Commissioner/Collector of the district concerned about non-availability of such non-forest land.			
22	In case of proposal which requires entry/exit through Protected Forest strips along roads/railway lines/canals, the following information/documents must be given :-  a) No Objection Certificate (NOC) of the land owning agency i.e. NHAI/PWD,			

	Railways or Canal/ Irrigation Department			
	b) Change of Land Use certificate from Town and Country Planning/ any other competent authority.			
23	For the projects involving forest land for construction of buildings/right of way for buildings, the built-up area, details of DG sets to be installed, and raw materials to be used ( <i>in case of industries</i> ) should be clearly mentioned.			
24	Status of clearance under Environment (Protection) Act, 1986, wherever required.			
25	NOC of the State Pollution Control Board for establishment of the project, wherever required.			
26	Detailed scheme for rehabilitation of project affected persons, wherever required.			
27	Detailed Catchment Area Treatment Plan, wherever required. The CAT Plan should be prepared on the basis of actual survey of area and its classification in various categories requiring different engineering/ afforestation and other treatments in phased manner.			
28	Detailed Reclamation Plan, wherever required. It should be realistic exhaustive and complete in all respects along with relevant maps in distinct colours. It should also include the details of back fillings, afforestation and execution of such works, wherever required.			
29	Cost benefit analysis as per the guidelines issued under forest (Conservation) Act, 1980 in prescribed format, wherever required.			
30	Any other information/documents necessary for giving clarifications on the project, may be specified and attached.			

<b>II Documents/Information Required for Proposals for Roads, Railway Lines, Canals and Transmission Lines</b>				
31	The following information/documents must be given :- a) Length and width of Road/Railway line/ Canal/ Transmission line passing through forest and non forest area. b) In case of expansion of already existing road/railway line/canal, linear plan clearly showing in distinct colours the already existing road ( <i>from beginning to end</i> ), the width of the proposed road/railway line/canal to			yes

	<p>be expanded, and the remaining width of the Protect Forest strip, if any, which would be left after expansion.</p> <p>c) In case of transmission line, the following details <b>may also</b> be given :-</p> <p>i) Number of towers to be erected both in forest and non forest area.</p> <p>ii) Width of the right of way for transmission line.</p>			
--	--	--	--	--

**III Documents/Information Required for Proposals for Hydro Electric Projects,**

32	<p>The following information/document must be given :-</p> <p>a) Component-wise total area requirement</p> <p>b) Copy of Memorandum of Understanding</p> <p>c) Copy of Techno-Economic Clearance</p> <p>d) Copy of Implementation Agreement</p> <p>e) NOC from Irrigation and Public Health Department</p> <p>f) NOC from Fisheries Department</p> <p>g) Authorization to the applicant by the Project Authority</p>			
----	--	--	--	--

**IV Documents/Information Required for Proposals for Mining**

33	<p>The following information/documents must be given :-</p> <p><b>I New Proposals</b></p> <p>a) Certificate from the competent authority like District Mining Officer/Geologist, regarding non-availability of the same mineral/ore in the nearly non-forest area.</p> <p>b) Estimated reserve of each mineral/ore in the forest area and non-forest area.</p> <p>c) Total area demanded and extent of forest area involved in the proposed mining lease shown in distinct colours on relevant maps</p> <p>d) Proposed period of mining lease.</p> <p>e) Minimum distance of the proposed site from Wildlife Sanctuary and National Park.</p>			
----	---	--	--	--

- 11
- f) A copy of the mining plan duly approved by IBM, Nagpur.
  - g) Phased reclamation plan of the project area.
  - h) Copy of lease deed/agreement entered into with the district authorities.
  - i) The details of Safety Zone Area for the mining as per para 4.7 of the guidelines. The undertaking from the project authority to bear the cost of fencing of safety zone area and afforestation over one and half times of degraded forest area. The details of safety zone to be ascertained by the competent authority viz. Indian Bureau of Mines/ Deptt., of Geology and Mining of the State Government.

**II) In case of renewal of Mining Lease**

- a) A brief profile of the lessee/ company should be submitted giving details of their existing mining leases in the State with their capacity of production, the present level of average annual production, location of these pits and the status of reclamation of forest land that are exhausted of minerals.
- b) Complete details of existing or proposed leases in that particular forest area with their present status should be indicated on the Survey of India Topo-sheet in appropriate scale
- c) The State Government shall forward the complete proposal to the RO/MoEF at least six months prior to the expiry of the existing lease. In case of any delay, a details report elaborating the causes of delay shall be forwarded along with the proposal.
- d) A resolution of Gram Panchayat/ Local Body of the area endorsing the proposal that the project is in the interest of the people living in and around the proposed forest land.

V	Documents/Information Required for Proposals for Retail Outlets of an Oil Companies		
34	The following information/ documents must be given :-		
	a) Copy of letter of intent issued by the oil Company.		
	b) Site selection certificate as per Govt. of India guidelines. The DFO should certify the distance between two retail outlets on either side of the outlet in question.		
	c) Layout plan showing dimensions of proposed approach road for entry and exit with clear area calculations.		
	d) Map clearly indicating the directions of the road leading from....to.....		
	e) The area calculations for the curves should invariably be given in the layout plan.		
	f) NOC from NHAI/PWD/Urban or local body.		
	g) NOC from Town and Country Planning/ local body.		
	h) Certificate by User Agency to the effect that no High Tension line passing above the proposed site duly countersigned by DFO.		
	i) A Certificate by User Agency to the effect that no LP Gas godown is located near the proposed site duly countersigned by DFO.		

Date.....23/4/21  
Place.....

Divisional Forests Officer  
.....Forest Division  
Office Seal \_\_\_\_\_

Countersigned by  
Conservator of Forests

Ram Kumar Jangra, H.F.S  
23/4/21  
Divisional Forest Officer,  
SIRSA

*(Handwritten initials)*

To

The Divisional Forest Officer,  
Sirsa.

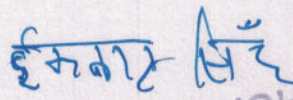
Subject : No Objection Certificate for Laying of underground pipe line for irrigation to Agri. land Murba No.40//14 & 17 of Village Gadrana crossing Burji No.57000 Kaluwana Distributory at Village Gadrana to Village Lakarwali in Murba No.14//1 crossing to 4 Nos. Roads & Kaluwana Distributory

Respected Sir,

I have agriculture land at Village Lakarwali & Gadrana the ground water of village Lakarwali is not feasible for crops so I want to install tubewell at Village Gadrana in Murba No.40 which is owned by me. I irrigate my agriculture land situated at Village Lakarwali by laying under ground pipe line from Murba No.40 of Village Gadrana to Murba No.14 of Village Lakarwali crossing the Kaluwana Distributory & 4 Nos. other Road & Pvt. Agriculture land. As per Govt. Gazette Notification No.2018 a farmer can laid under ground pipe line for irrigation from Pvt. Land.

So, it is requested that necessary no objection may kindly be granted to me so that I can the forest area which falls in Kaluwana distributory & road berms. I also paid the PWD Road fees (copy attached). It is requested that necessary NOC may kindly be granted to me. so that I can use the under ground pipe line for irrigation my agriculture land situated at village Lakarwali Distt. Sirsa.

With thanks.

  
IQBAL SINGH  
Land Owner  
Vill Karawali (Sirsa)

Iqbal Singh S/o Sh. Dipty Singh  
resident of Village Lakarwali Distt. Sirsa

Dated :

Full Title of the Project : Laying of underground pipe line for irrigation to Agri. land Murba No.40//14 & 17 of Village Gadrana crossing Burji No.57000 Kaluwana Distributory at Village Gadrana to Village Lakarwali in Murba No.14//1 crossing to 4 Nos. Roads & Kaluwana Distributory (Forest land) by Sh. Iqbal Singh S/o Sh. Dipty Singh in Sirsa Distt. (Forest Division, Sirsa (Haryana) **FORM 'A'**

**Form for seeking prior approval under section 2 of the proposals by the State Government and other authorities. PART-1 (To be filled up by user agency)**

1	Project Details	
i)	Short narrative of the proposal and project/For setting up scheme for which the forest land is required	Laying of underground pipe line for irrigation to Agri. land Murba No.40//14 & 17 of Village Gadrana crossing Burji No.57000 Kaluwana Distributory at Village Gadrana to Village Lakarwali in Murba No.14//1 crossing to 4 Nos. Roads & Kaluwana Distributory (Forest land) by Sh. Iqbal Singh S/o Sh. Dipty Singh in Sirsa Distt.
ii)	Map showing the required forest land, boundary of adjoining forest on a 1:50000 scale map.	Yes, Map attached
iii)	Cost of the Project	Approx. 100.00 Lacs
iv)	Justification for locating the project in forest areas	Laying of U/ground Pipe line crossing to Roads & Distributory land
v)	Cost benefit analysis (to be enclosed)	As per Project Report
vi)	Employment likely to be generated	Employment opportunities for neighbouring area.
2	Purpose wise break-up of the total land required	Total forest land use 55.16mx0.90=49.65 Sqm. OR 0.0050 Hect
3	Details of displacement of people due to the project, if any	
i)	Number of families	NIL
ii)	Number of scheduled castes/scheduled tribe families	NIL
iii)	Rehabilitation plan (to be enclosed)	N.A.
4	Whether clearance under Environment (Protection) Act,1986 required Yes/No)	No
5	Undertaking to bear the cost of raising and maintenance of compensatory aforesation and/or panel compensatory aforesation as well as cost for protection and regeneration of Safety Zone, etc. as per the scheme prepared by the State Government (undertaking to be enclosed)	Undertaking certificate attached
6	Details of certificates/documents enclosed as required under the instructions	1. Project Map 2. Undertaking for cost of raising & maintenance of compensatory aforesation

Date :

Place :

Signature

Name

Designation

Address (of user agency)

Iqbal Singh  
Land Owner  
Vill Karawali (Sirsa)

State Serial No. of Proposal

To be filled up by Nodal Officer with date & remarks

**Title of the Project:** For laying of underground pipeline for Irrigation to Agricultural land of village Gadrana crossing Burji no. 57000 Kaluana Distry. At village Gadrana to Lakkranwali in Murba no. 14/1 crossing to road & Kaluana Distry(Forest Land) under Forest Division & Distt. Sirsa  
**File No.:** FP/HR/Irri/118015/2020  
**Date of Proposal:** 30/12/2020

## PART - II

*(To be filled by the concerned Divisional Forest Officers)*

**State Serial No. of Proposal** \_\_\_\_\_

**Location of the project/scheme**

- |  |                                      |
|--|--------------------------------------|
| i) State/Union Territory   | : Haryana                            |
| ii) District   | : Sirsa                              |
| iii) Forest Division   | : Sirsa                              |
| iv) Area of Forest Land Proposed for diversion (in Ha.)  | : 0.005 Hect.                        |
| v) Legal status of forest  | : P.F.                               |
| vi) Density of vegetation  | : 0.5                                |
| vii) Species-wise (scientific names) and diameter class-wise enumeration of trees. In case of irrigation /hydel project enumeration at FRL, FRL-2, meter &FRL-4meter also to be enclosed.  | : Nil                                |
| viii) Brief notes on vulnerability of the forest erosion   | : It is not prone to area to erosion |
| ix) Approximate distance of proposed site for diversion from boundary of forest  | : In the P.F.                        |
| x) Whether forms part of National Park, Wild Life Sanctuary, Biosphere reserve, Tiger reserve elephant. corridor etc. (if so, the details of the area and comments of the chief Wildlife Warden to be Annexed)                                   | : No                                 |
| xi) Whether any rare/endangered/unique species of flora and fauna found in the area? if so, details thereof.   | : No                                 |
| xii) Whether any protected archaeological/ heritage site defense establishment or any other important monument is located in the area? If so, the details thereof with NOC form competent authority.   | : No                                 |
| 8. Whether the requirement of forest land as proposed by the user agency in col.2 Part 1 is an avoidable and barest minimum for the project ? If no, recommended area item wise with details of alternative examined.                            | : Yes                                |
| 9. Whether any work in violation of various Forest Acts has been carried out(Yes/No)? If yes, details of the same including period of work done, action taken against the erring officials. Whether work done in violation is still in progress. | : Yes                                |

10. Details of compensatory afforestation scheme
- i) Details of non-forest area/degraded forest area identified for compensatory afforestation its distance from adjoining forest, number of patches, size of each patch. : Attached Certificate
  - ii) Map showing non-forest/degraded forest area identified for compensatory afforestation and adjoining forest boundaries. : Attached
  - iii) Detailed compensatory afforestation scheme including species to be planted, implementing agency, time schedule, cost structure etc. : Attached
  - iv) Total financial outlay for compensatory afforestation scheme. : Rs. 3395.00/- (Exemption from payment of CA in pursuance of Forest Conservation Act, 1980 and Forest Conservation Rules, 2003 (guidelines & Clarifications) para no. 3.5. only 50% of normal rates of NPV will be deposited )
  - v) Certificates from competent authority regarding suitability of area identified for compensatory afforestation and from management point of view (to be signed by the concerned (Divisional Forest Officer). : Suitability certificate attached
11. Site inspection report of the DFO (to be enclosed) especially highlighting facts asked in col. 7 (xi, xii) 8 and 9 above. : Attached
12. Division/District profile
- i) Geographical area in the district : 427600 Ha
  - ii) Forest area of the district : 4804.81
  - iii) Total forest area diverted since 1980 with number of cases. : 274.83863 with 302 cases
  - iv) Total compensatory afforestation stipulated in the district/division since 1980 as on date
    - a) Forest land including penal compensatory afforestation : 488.52382 Ha
    - b) Non forest land : 2.00 Ha
  - v) Progress of compensatory afforestation as on (date) 25.10.1980 on 30.09.2020
    - a) Forest land : 246.97 Ha
    - b) Non forest land : 2.00 Ha
13. Specific recommendations of the DFO for acceptance or otherwise of the proposal with reasons. : Recommended in public interest.

Place: Sirsa  
Date:

Signature Ram Kumar Jangra, H.F.S  
Name: [Signature]  
Office Seal Divisional Forest Officer.

SIRSA  
[Signature]

Full Title of the Project : Laying of underground pipe line for irrigation to Agri. land Murba No.40//14 & 17 of Village Gadrana crossing Burji No.57000 Kaluwana Distributory at Village Gadrana to Village Lakarwali in Murba No.14//1 crossing to 4 Nos. Roads & Kaluwana Distributory (Forest land) by Sh. Iqbal Singh S/o Sh. Dipty Singh in Sirsa Distt. (Forest Division, Sirsa (Haryana))

File No. \_\_\_\_\_

Date of Proposal \_\_\_\_\_

### PART-III

(To be filled by the concerned Conservator of Forests)

14. Whether site, where the forestland involved In the case is located has been inspected by the concerned Conservator of Forests ? If yes, the date of inspection of observation made in the form of inspection note to be enclosed Yes/No
15. Whether the concerned Conservator of Forests agrees with the information given in Part-B and the recommendations of the Deputy Conservator of Forests.
16. Specific recommendations of the concerned Conservator of Forests for acceptance or otherwise of the proposal with detailed reasons

Date : \_\_\_\_\_

Place : \_\_\_\_\_

Signature  
Name  
Office Seal

Full Title of the Project : Laying of underground pipe line for irrigation to Agri. land Murba No.40//14 & 17 of Village Gadrana crossing Burji No.57000 Kaluwana Distributory at Village Gadrana to Village Lakarwali in Murba No.14//1 crossing to 4 Nos. Roads & Kaluwana Distributory (Forest land) by Sh. Iqbal Singh S/o Sh. Dipty Singh in Sirsa Distt. (Forest Division, Sirsa (Haryana))

File No. \_\_\_\_\_  
Date of Proposal \_\_\_\_\_

**PART-IV**

**(To be filled by the Nodal Officer or Principal Chief Conservator Forests or Head of Forest Deptt.)**

- 17 Detailed opinion and specific recommendations of the State Department for acceptance or otherwise of the proposal with remarks.

(while giving opinion, the adverse comments made by the concerned Conservator of Forests or Deputy Conservator of Forests should be categorically Reviewed and critically commented upon)

Date : \_\_\_\_\_  
Place : \_\_\_\_\_

Signature  
Name  
Office Seal

Full Title of the Project : Laying of underground pipe line for irrigation to Agri. land Murba No.40//14 & 17 of Village Gadrana crossing Burji No.57000 Kaluwana Distributory at Village Gadrana to Village Lakarwali in Murba No.14//1 crossing to 4 Nos. Roads & Kaluwana Distributory (Forest land) by Sh. Iqbal Singh S/o Sh. Dipty Singh in Sirsa Distt. (Forest Division, Sirsa (Haryana))

File No. \_\_\_\_\_

Date of Proposal \_\_\_\_\_

**PART-V**

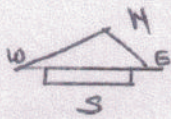
**(To be filled by the Secretary in charge of the Forest Department or by any other authorized officer of the State Govt. not below the rank of Under Secretary)**

- 18 Recommendations of the State Government  
(Adverse comments made by any officer or authority in Part-B or Part-C or Part-D above should be specifically commented upon)

Date : \_\_\_\_\_

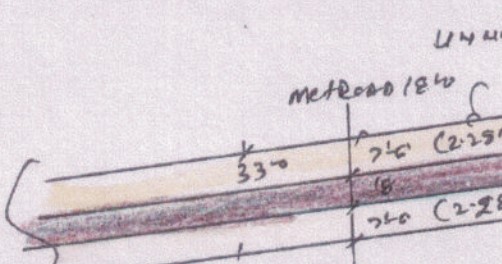
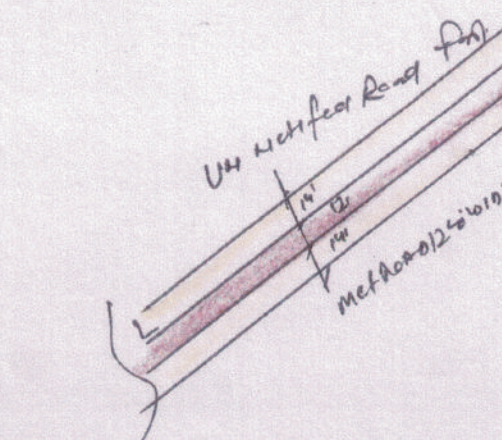
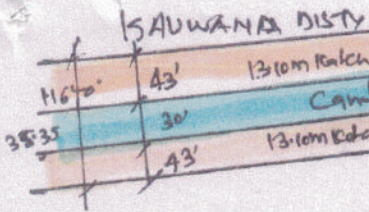
Place : \_\_\_\_\_

Signature  
Name  
Office Seal



TUSEWELL SH  
IQBAL SINGH

RD 5700

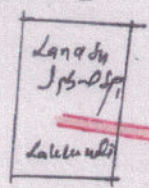


- Proposed UG W line for Irrigation PURPOSE

- i. PROPOSED UG W Line shown as
- ii. Forest Land shown as
- iii. Kaluwana Duty

Details of Forest Land under CPME line Metroad

- (A)  $2 \times 13.10 \times 1.20 = 31.44 \text{ Sp.}$
  - (B)  $2 \times 3.957 \times 1.20 = 9.48 \text{ Sp.}$
  - (C)  $2 \times 3.957 \times 1.20 = 9.48 \text{ Sp.}$
- 50.40 Sp.  $\approx$  50 Sp.
- $\approx$  0.005 hec.



LOCATION PLAN SHOWING UNDER GROUND PIPE LINE SINGH RD 5700 KALUWANA DISTY, TO LAND OF SH. IQBAL SINGH. NUMBER 40/111/14/12 AT VILL Gadrang DISTRICT SIRSA

Ar. R.S. Chugh  
Old Civil Hospital Road, SIRSA  
Phone 01666-228175

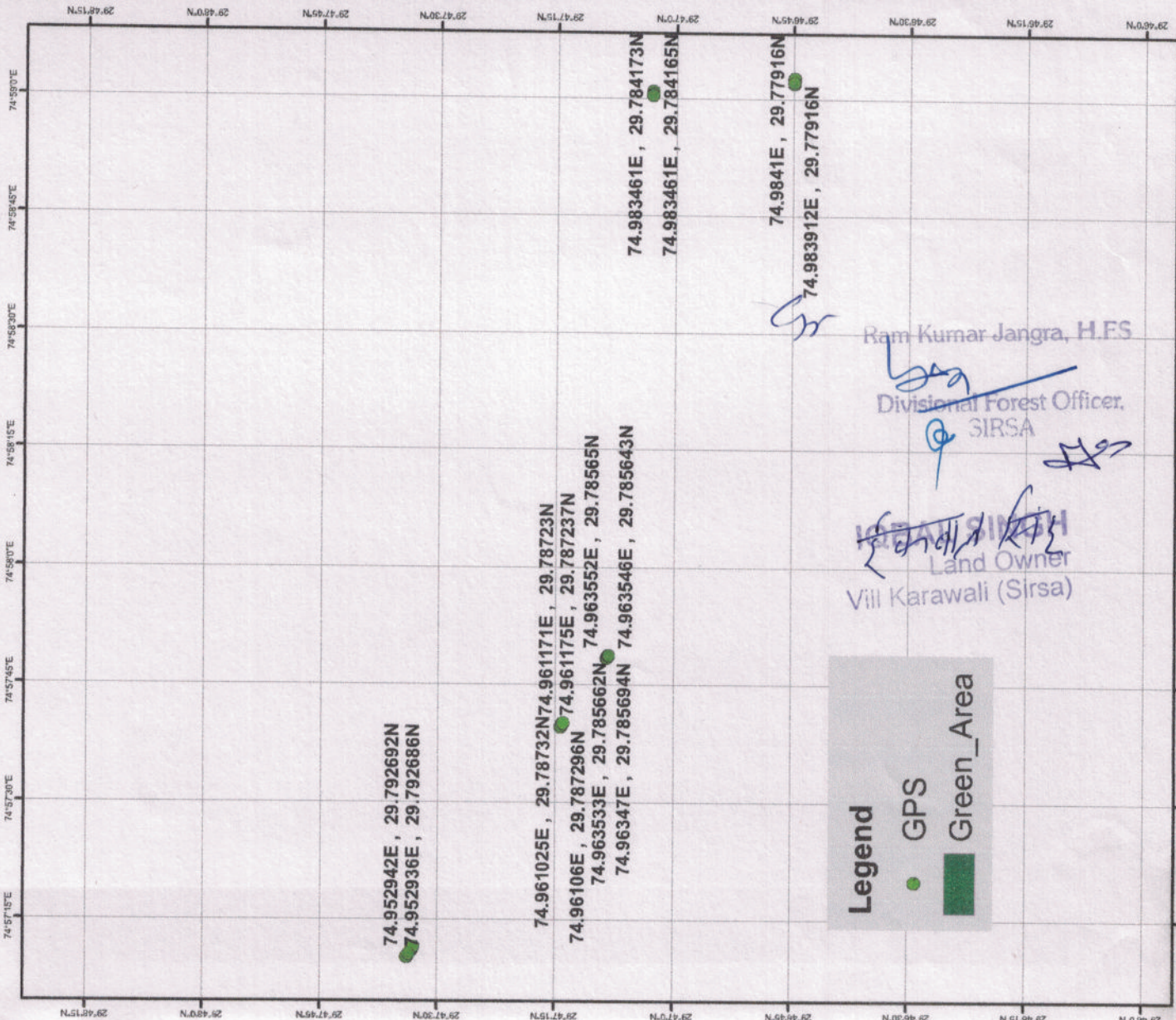
Dr. Arvind Kumar Jangra, M.F.S  
Divisional Forest Officer,  
SIRSA

Signature of Arvind Kumar Jangra

Ar. R.S. Chugh  
Regd. Architect  
Old Civil Hospital Road, SIRSA  
Phone 01666-228175

Signature of Iqbal Singh  
Land Owner  
Vill Karawali (Sirsa)

Under ground pipeline Xing RD 57000 Kaluwana Disty. to Land of Sh. Iqbal Singhnat village Gadrana in Sirsa



74.961025E, 29.78732N  
 74.961064E, 29.787303N  
 74.961021E, 29.787315N  
 74.96106E, 29.787296N  
 74.961132E, 29.787246N  
 74.961136E, 29.787254N  
 74.961171E, 29.78725N  
 74.961175E, 29.787237N

74.952834E, 29.792764N  
 74.952942E, 29.792692N  
 74.952936E, 29.792686N  
 74.953088E, 29.792955N  
 74.953197E, 29.792524N  
 74.953191E, 29.792518N

74.963476E, 29.785701N  
 74.96347E, 29.785694N  
 74.963533E, 29.785662N  
 74.963552E, 29.78565N  
 74.963527E, 29.785656N  
 74.963546E, 29.785643N

74.983461E, 29.784173N  
 74.983461E, 29.784165N  
 74.983502E, 29.784164N  
 74.983624E, 29.784171N  
 74.983624E, 29.784163N

74.983913E, 29.779168N  
 74.983912E, 29.77916N  
 74.983953E, 29.779158N  
 74.9841E, 29.77916N  
 74.984099E, 29.779162N  
 74.984099E, 29.779152N

74.952942E, 29.792692N  
 74.952936E, 29.792686N

74.961025E, 29.78732N  
 74.961171E, 29.78723N  
 74.96106E, 29.787296N  
 74.961175E, 29.787237N  
 74.963533E, 29.785662N  
 74.963552E, 29.78565N  
 74.96347E, 29.785694N  
 74.963546E, 29.785643N

74.983461E, 29.784173N  
 74.983461E, 29.784165N  
 74.9841E, 29.77916N  
 74.983912E, 29.77916N

**Legend**

- GPS
- Green\_Area

Ram Kumar Jangra, H.F.S  
 Divisional Forest Officer,  
 SIRSA

*(Handwritten Signature)*  
 Land Owner  
 Vill Karawali (Sirsa)

29°46'00"N 29°46'15"N 29°46'30"N 29°46'45"N 29°47'00"N 29°47'15"N 29°47'30"N 29°47'45"N 29°48'00"N 29°48'15"N 29°48'30"N 29°48'45"N 29°49'00"N

74°57'15"E 74°57'30"E 74°57'45"E 74°58'00"E 74°58'15"E 74°58'30"E 74°58'45"E 74°59'00"E

0 237.5 475 950 1,425 1,900 Meters

**Title of the Project:** For laying of underground pipeline for Irrigation to Agricultural land of village Gadrana crossing Burji no. 57000 Kaluana Distry. At village Gadrana to Lakkranwali in Murba no. 14/1 crossing to road & Kaluana Distry(Forest Land) under Forest Division & Distt. Sirsa  
**File No.:** FP/HR/Irri/118015/2020  
**Date of Proposal:** 30/12/2020

### CHECK LIST SERIAL NUMBER-07

#### STATEMENT SHOWING DETAILS OF FOREST AREA PROPOSED FOR DIVERSION

Sr. No.	Distt.	Division	Range/ Tehsil/ Village	Khasra/Survey or Compartment Number of Km. Stone	Forest Area proposed for Diversion (Ha.)	Legal status of Forest Area	Latitude	Longitude
1	2	3	4	5	6	7	8	9
1	Sirsa	Sirsa	Kalanwali/ Kalanwali/ Gadrana& Lakarwali	For laying of underground pipeline for Irrigation to Agricultural land of village Gadrana crossing Burji no. 57000 Kaluana Distry. At village Gadrana to Lakkranwali in Murba no. 14/1 crossing to road & Kaluana Distry(Forest Land) under Forest Division & Distt. Sirsa	0.005 ha	PF	29°79'26.92" N	74°95'29.42" E

Place: Sirsa

Date:

Signature

Name:

Office Seal Ranj Kumar Jangra, H.F.S

Divisional Forest Officer.

SIRSA

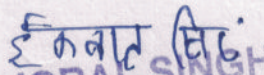
Full Title of the Project : Laying of underground pipe line for irrigation to Agri. land Murba No.40//14 & 17 of Village Gadrana crossing Burji No.57000 Kaluwana Distributory at Village Gadrana to Village Lakarwali in Murba No.14//1 crossing to 4 Nos. Roads & Kaluwana Distributory (Forest land) by Sh. Iqbal Singh S/o Sh. Dipty Singh in Sirsa Distt. (Forest Division, Sirsa (Haryana))

File No. \_\_\_\_\_


Date of Proposal \_\_\_\_\_


**CHECK LIST SERIAL NUMBER 08  
STATEMENT SHOWING DETAILS OF NON-FOREST AREA  
INVOLVED IN THE PROPOSAL**


S.No.	District	Division	Range/Tehsil village	Khasra/Survey or Compartment Number or Km. Stone	Non Forest area involved in the proposal (Ha)	Present land use	Remarks
1	2	3	4	5	6	7	8
1	Sirsa	Sirsa	Range Kaluwana Sub Tehsil Kaluwana Village Gadrana & Lakarwali	Murba No.40//14 & 17 in Gadrana & Murba No.14//1 Village Lakarwali		Vacant	

  
 Signature of User agency  
 Land Office  
 Vill Karawali (Sirsa)

Forwarded by :

  
 Ram Kumar Jangra, H.F.S

  
 Divisional Forest Officer,  
 SIRSA

  
 Divisional Forest Officer  
 Forest Division

Office seal \_\_\_\_\_

Place :

Dated :





Full Title of the Project : Laying of underground pipe line for irrigation to Agri. land Murba No.40//14 & 17 of Village Gadrana crossing Burji No.57000 Kaluwana Distributory at Village Gadrana to Village Lakarwali in Murba No.14//1 crossing to 4 Nos. Roads & Kaluwana Distributory (Forest land) by Sh. Iqbal Singh S/o Sh. Dipty Singh in Sirsa Distt. (Forest Division, Sirsa (Haryana))

File No. \_\_\_\_\_

Date of Proposal \_\_\_\_\_

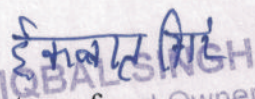
**CHECK LIST SERIAL NUMBER :- 11**

**CERTIFICATE FOR MINIMUM USE OF FOREST LAND**

This is to certify that the forest area involved in the proposal is unavoidable and barest minimum forest area i.e. **0.0050 Hect.** Which is proposed diversion for Laying of underground pipe line for irrigation to Agri. land Murba No.40//14 & 17 of Village Gadrana crossing Burji No.57000 Kaluwana Distributory at Village Gadrana to Village Lakarwali in Murba No.14//1 crossing to 4 Nos. Roads & Kaluwana Distributory (Forest land) by Sh. Iqbal Singh S/o Sh. Dipty Singh in Sirsa Distt.



Place : .....

Date : .....

  
Signature of user agency  
Office Seal

Countersigned by :-

Divisional Forest Officer  
.....Forest Division  
Officer Seal .....

  
Ram Kumar Jangra, H.F.S  
28/4/21  
Divisional Forest Officer,  
SIRSA  




Full Title of the Project : Laying of underground pipe line for irrigation to Agri. land Murba No.40//14 & 17 of Village Gadrana crossing Burji No.57000 Kaluwana Distributory at Village Gadrana to Village Lakarwali in Murba No.14//1 crossing to 4 Nos. Roads & Kaluwana Distributory (Forest land) by Sh. Iqbal Singh S/o Sh. Dipty Singh in Sirsa Distt. (Forest Division, Sirsa (Haryana))  
 File No. \_\_\_\_\_  
 Date of Proposal \_\_\_\_\_

**CHECK LIST SERIAL NUMBER :- 12**  
**UNDER TAKING FOR PAYMENT OF COST OF**  
**COMPEN SATORY AFFORESTATION**

I, Iqbal Singh S/o Sh. Dipty Singh resident of Village Lakarwali Distt. Sirsa hereby undertake to pay the entire amount for compensatory in lieu of the forest area diverted for Laying of underground pipe line for irrigation to Agri. land Murba No.40//14 & 17 of Village Gadrana crossing Burji No.57000 Kaluwana Distributory at Village Gadrana to Village Lakarwali in Murba No.14//1 crossing to 4 Nos. Roads & Kaluwana Distributory (Forest land) by Sh. Iqbal Singh S/o Sh. Dipty Singh in Sirsa Distt. as per prevailing wage rates at the time of undertaking the plantation activities.

Place :.....  
 Date : .....

**इकबाल सिंघ**  
 Signature of User Agency  
 Vill Karawali (Sirsa)  
 office seal

Countersigned by :-

Divisional Forest Officer  
 .....Forest Division  
 Officer Seal .....

+  
 Ram Kumar Jangra, H.F.S  
 24/12/21  
 Divisional Forest Officer,  
 SIRSA  
 9



Full Title of the Project : Laying of underground pipe line for irrigation to Agri. land Murba No.40//14 & 17 of Village Gadrana crossing Burji No.57000 Kaluwana Distributory at Village Gadrana to Village Lakarwali in Murba No.14//1 crossing to 4 Nos. Roads & Kaluwana Distributory (Forest land) by Sh. Iqbal Singh S/o Sh. Dipty Singh in Sirsa Distt. (Forest Division, Sirsa (Haryana))

File No. \_\_\_\_\_  
Date of Proposal \_\_\_\_\_

**CHECK LIST SERIAL NUMBER :- 13**  
**UNDERTAKING FOR THE PAYMENT OF NET PRESENT VALUE OF FOREST AREA**

It is to certify that I, Iqbal Singh S/o Sh. Dipty Singh resident of Village Lakarwali Distt. Sirsa have applied for diversion of **0.0050 Hect.** of forest area for Laying of underground pipe line for irrigation to Agri. land Murba No.40//14 & 17 of Village Gadrana crossing Burji No.57000 Kaluwana Distributory at Village Gadrana to Village Lakarwali in Murba No.14//1 crossing to 4 Nos. Roads & Kaluwana Distributory (Forest land) by Sh. Iqbal Singh S/o Sh. Dipty Singh in Sirsa Distt..I/We, hereby, undertake to pay the net present value (NPV) of the above forest land .

Place : .....


Date : .....

*Iqbal Singh*  
Signature of User agency  
office seal  
Iqbal Singh  
Land Owner  
Vill Karawali (Sirsa)

Countersigned by :-

Divisional Forest Officer  
.....Forest Division  
Officer Seal .....

*[Signature]*  
Pardeep Jangra, H.F.S  
Divisional Forest Officer,  
SIRSA



Full Title of the Project : Laying of underground pipe line for irrigation to Agri. land Murba No.40//14 & 17 of Village Gadrana crossing Burji No.57000 Kaluwana Distributory at Village Gadrana to Village Lakarwali in Murba No.14//1 crossing to 4 Nos. Roads & Kaluwana Distributory (Forest land) by Sh. Iqbal Singh S/o Sh. Dipty Singh in Sirsa Distt. (Forest Division, Sirsa (Haryana))

File No. \_\_\_\_\_

Date of Proposal \_\_\_\_\_

**Title of the Project:** For laying of underground pipeline for Irrigation to Agricultural land of village Gadrana crossing Burji no. 57000 Kaluana Distry. At village Gadrana to Lakkranwali in Murba no. 14/1 crossing to road & Kaluana Distry(Forest Land) under Forest Division & Distt. Sirsa  
**File No.:** FP/HR/Irri/118015/2020  
**Date of Proposal:** 30/12/2020

**CHECK LIST SERIAL NUMBER: 16**  
**SITE INSPECTION REPORT NOT BELOW THE RANK OF DCF/DFO**  
*(For the Forest land to be diverted under FCA)*

A proposal has been received by this office from Sh. Iqbal Singh % Sh. Dipty Singh village Lakarwala for diversion (under FCA-1980) of 0.005 ha. of forest land. The project envisages use of forest land for laying of underground pipeline for Irrigation to Agricultural land of village Gadrana crossing Burji no. 57000 Kaluana Distry. At village Gadrana to Lakkranwali in Murba no. 14/1 crossing to road & Kaluana Distry(Forest Land) under Forest Division & Distt. Sirsa

- 1 The site inspection of the land involved in the proposal has been done by me on 08.03.2021.
- 2 On inspection of the site, it is found that the land required by the user agency is a forest area measuring 0.005 ha.
- 3 The requirement of forest land as proposed by the user agency in Col. 2 of part-I is unavoidable and is barest minimum required for the project.
- 4 Whether any rare/ endangered/ unique species of flora and fauna found in the area. If so, the details thereof.- No
- 5 Whether any protected archaeological/ heritage site/ defense establishment or any other important monument is located in the area. If so, the details thereof with NOC from the competent authority. – No
- 6 (a) The user agency has not violated the provisions of Forest (Conservation) Act, 1980 and no work has been started without proper sanction. X
- (b) It has been found that the user agency has violated the provisions of the Forest (Conservation) Act, 1980 and Indian Forest Act, 1927. A detailed report as per para 1.9 of Chapter 1, Part C of Hand-book of Forest (Conservation) Act, 1980 is attached. ✓




Recommended in public interest for acceptance or otherwise of the proposal.

Place: Sirsa  
Date:

Signature  
Name:  
Office Seal

Ram Kumar Jangra, H.F.S

Divisional Forest Officer,  
SIRSA

**Title of the Project:** For laying of underground pipeline for Irrigation to Agricultural land of village Gadrana crossing Burji no. 57000 Kaluana Distry. At village Gadrana to Lakkranwali in Murba no. 14/1 crossing to road & Kaluana Distry(Forest Land) under Forest Division & Distt. Sirsa

**File No.:** FP/HR/Irri/118015/2020

**Date of Proposal:** 30/12/2020

**CHECK LIST SERIAL NUMBER:-18**

**"SCHEME FOR C.A."**

**Name of the Forest/Reach to be diverted:** Gadrana crossing Burji no. 57000 Kaluana Distry. At village Gadrana to Lakkranwali in Murba no. 14/1 crossing to road & Kaluana Distry(Forest Land) under Forest Division & Distt. Sirsa  
**Forest Area = 0.005 ha.**

**Details of degraded forest land/non-forest land where C.A. is to be carried out.**

Division: Sirsa District: Sirsa Tehsil: Kalanwali Range: Kalanwali  
 C.A. Site name: Nill

Area to be Afforested : Nill

According to Handbook of Forest (Conservation) Act 1980 and Forest Conservation Rules, 2003 (Guidelines & Clarifications) of chapter 3 para 3.5 serial no. 7 that is exemption from payment of CA in pursuance of FCA-1980, only 50% of normal rates of NPV will be deposited.

Sr. No.	Description	Area in Ha.	Rate	Total Amt. (Rs.)
A	Net Present Value of Forest Land to be diverted (Handbook of Forest (Conservation) Act 1980 and Forest Conservation Rules, 2003 (Guidelines & Clarifications) of chapter 3 para 3.5 serial no. 7 that is exemption from payment of CA in pursuance of FCA-1980, only 50% of normal rates of NPV will be deposited.)	0.005	Rs. 8.87 Lacs per Ha	2218
B	Penalty for violation as per provisions of s.no. ii (a) Para 1.21 Chapter-1 of Handbook of forest (Conservation) Act, 1980 and forest Conservation Rules, 2003 (Guidelines & Clarifications)-2019 with interest. Period of violation from 30.12.2020 to 02.04.2021 (94 Days) Amount of NPV for penalty/violation=Amount of NPV*No. of years under violation (4435*94 Days =1142.00 Amount of Interest i.e. 12% per annum on amount of NPV for penalty= 1142*12/100*94/365=35.00		Amount of NPV for penalty/violation+Amount of interest= 1142+35= 1177	1177
	Grand Total (A+B) to be deposited in CAMPA fund			3395

Place: Sirsa

Date:

Signature

Name:

Office Seal

Ran Kumar Jangra, M.F.S

Divisional Forest Officer,  
SIRSA

## AUTHORITY LETTER

It is to certify that Sh. Iqbal Singh S/o Sh. Dipty Singh resident of Village Lakarwali Distt. Sirsa has been authorised for online submission and monitoring of forest clearance for the proposals for Laying of underground pipe line for irrigation to Agri. land Murba No.40//14 & 17 of Village Gadrana crossing Burji No.57000 Kaluwana Distributory at Village Gadrana to Village Lakarwali in Murba No.14//1 crossing to 4 Nos. Roads & Kaluwana Distributory (Forest land) . He is also authorized for enquiry made by concerned office regarding forest clearance proposals in his jurisdiction.

इकबाल सिंह

Signature with seal

**IQBAL SINGH**  
Land Owner  
Vill Karawali (Sirsa)

## Detailed Violation Report

दिनांक 02.04.2021 को कालूआना नहर तथा कालावाली-लक्कड़ावाली रोड़ की हलका वन रक्षक द्वारा गस्त की गई। गस्त के दौरान पाया गया कि कालूआना नहर आर0डी0 55-56 तथा कालावाली-लक्कड़ावाली सड़क के साथ गांव लक्कड़ावाली में पाईपलाईन डालकर सुरक्षित वन भूमि पर कब्जा किया हुआ है। जिसके लिए आरोपी श्री ईकबाल सिंह पुत्र श्री डिप्टी सिंह निवासी लक्कड़ावाली तह0 कालावाली जिला सिरसा द्वारा वन विभाग से कोई अन्नापति प्रमाण पत्र नहीं लिया गया है। जिससे स्पष्ट है कि श्री ईकबाल सिंह पुत्र श्री डिप्टी सिंह ने पाईपलाईन डालकर भारतीय वन अधिनियम 1927 की उल्लंघना करके पाईपलाईन डालने का कार्य किया है। इस उल्लंघना के लिए श्री ईकबाल सिंह पुत्र श्री डिप्टी सिंह निवासी लक्कड़ावाली तह0 कालावाली जिला सिरसा के खिलाफ वन अपराध रिपोर्ट नं0 045/0885 दिनांक 02.04.2021 चाक करके 19100/- रुपये मुआवजा वसूल कर लिया गया है। प्रयोक्ता एजेंसी को इस रास्ते की मंजूरी हेतु एफ0सी0ए0-1980 के तहत प्रस्ताव बनाकर वन मण्डल कार्यालय, सिरसा में देने हेतु कहा गया जो कि प्रयोक्ता एजेंसी ने एफ0सी0ए0 का प्रस्ताव मंजूरी हेतु मण्डल कार्यालय में पहले ही प्रस्तुत किया हुआ है। इस केस की स्वीकृति हेतु जनहित को ध्यान में रखते हुए पैनल सी0ए0 सहित स्वीकृत करने की अनुशंसा की जाती है।

Ram Kumar Jangra, M.F.S

Divisional Forest Officer,

NRSA



वन फार्म संख्या-1

भारतीय वन अधिनियम 7 धारा 67 के अधीन हानि मुआवजा लिए जाने  
के लिए प्रार्थना पत्र 46

अपराध				अपराधी			
घटना स्थल	घटना की तिथि	घटना का समय	विवरण	नाम	पिता का नाम	जाति	निवास स्थान
न.लु.37/11-12 नहर RD 55-56 मालावाली मकडवाली सड	02/4 2021	10 बजे दुपहर	न.लु.37/11-12 2x73.10x0.91 = 23.84 Sqm मालावाली मकडवाली राड 2x3.95x0.91 = 7.18 Sqm 2x3.95x0.91 = 7.18 Sqm 38.20 Sqm	इम्बाला सिंह	जट सिंह	जाट	मकडवाली
				गिरफ्तार करने वाले का नाम श्री सफियुद्दीन			

श्रीमान् जी,

प्रार्थी ऊपर-लिखित वन अपराध स्वीकार करता है और वह स्वीकार करता है कि इसका फैसला किसी फौजदारी/न्यायालय को सुपुर्द करने की बजाये हानि का मुआवजा अदा करने के रूप में किया जाए। इसलिए यह मैं नीचे दिए गवाहों के समय स्वेच्छ से अपना यह प्रार्थना-पत्र लिख कर निवेदन करता हूँ कि उपर-लिखित अपराध होने से जो हानि हुई मैं उसके बदले मुआवजे के रूप में रु. 19100-00 और निम्नलिखित पकड़े गए माल की कीमत के रु. में.....कुल 19100-00 रु. अदा करना मंजूर करता हूँ। कृपया यह प्रार्थना-पत्र स्वीकृत किया जाए। प्रार्थी स्वयं मुकदमें के फैसले के लिए गवाहों के समक्ष आपकी सेवा में उपस्थित है।

गिरफ्तार किए गए  
माल का विवरण

लिखित

हस्ताक्षर  
लिखित

गवाहों को गई

गवाहों को गई

02-4-2021  
दिनांक.....20.....

सूचना-रेंज अफसरकी आवश्यकतानुसार क्षति की रकम नियत करने का जिम्मेवार होगा।

Ranj Kumar Jangra, H.F.S

Divisional Forest Officer,  
JIRSA