

कार्यालय : प्रभागीय वनाधिकारी,  
टिहरी वन प्रभाग,  
नई टिहरी।

फोन/फैक्स : 01376-232077,  
ई:मेल :  
dfotehri\_ua@rediffmail.com

पत्रांक : 2536 / 12-1

नई टिहरी, दिनांक- 17/5/2018

सेवा में,

वन संरक्षक,  
भागीरथी वृत्त, उत्तराखण्ड,  
मुनिकीरेती।

विषय:- ठेला-थार्ती-चिरबटिया मोटर मार्ग। (Proposal No-FP/UK/ROAD/10965/2015)

सन्दर्भ:- रीजिनल कार्यालय द्वारा लगाई गई आपत्ति दिनांक-24-04-2018।

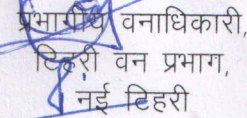
महोदय,

रीजिनल कार्यालय द्वारा लगाई गई आपत्ति का निराकरण प्रस्तावक विभाग द्वारा निम्न प्रकार प्रेषित किया गया है-

S.No	Short Comming	Clarification/Answer
1	In reply to point no. 1, the State Government has mentioned the village Chirbitiya comes under village Tharti village Tharti Gram Sabha but no information has been provided about the village Thela.	ग्रामसभा-ठेला, पूर्व में ही मूलगढ-ठेला-थार्ती मोटर मार्ग से जुड़ा हुआ है। ग्रामसभा-ठेला मोटर मार्ग से लाभान्वित है।
2	Original hard copy of Part I to V not provided.	Part-I एवं Part-II प्रति संलग्न कर प्रेषित की जा रही है। Part-III महोदय आपके स्तर से संलग्न किया जाना है तथा Part-IV तथा Part-V उच्चस्तर से अपेक्षित है।

संलग्नक:-उपरोक्तानुसार।

भवदीय,

  
प्रभागीय वनाधिकारी,  
टिहरी वन प्रभाग,  
नई टिहरी





P.O. Pilkhi, Pin Code-249181  
Website- <http://pwd.uk.gov.in>

कार्यालय अधिशासी अभियन्ता,  
अस्थायी खण्ड, लोक निर्माण विभाग, घनसाली, मुख्यालय-घुमेटीधार  
OFFICE OF THE EXECUTIVE ENGINEER,  
TEMPORARY DIVISION, PUBLIC WORK DEPARTMENT, GHANSALI,  
HEAD QUARTER-GHUMETIDHAR



Phone and Fax No. 01379-258327  
E-Mail :- [eeepwdghansali@rediffmail.com](mailto:eeepwdghansali@rediffmail.com)

पत्रांक :- 677/10 my  
सेवा में,

दिनांक-15/05/2018

प्रभागीय वनाधिकारी,  
टिहरी वन प्रभाग,  
नई टिहरी।

विषय :- जनपद टिहरी गढ़वाल के विकास खण्ड भिलगना में ठेला-थार्ती-चिरबिटिया मोटर मार्ग के सम्बन्ध में।

सन्दर्भ :- वनभूमि हस्तान्तरण प्रस्ताव संख्या-FP/UK/ROAD/10965/2015  
महोदय,

उपरोक्त सन्दर्भित विषयक के क्रम में भारत सरकार द्वारा लगायी गई आपत्तियों का बिन्दुवार निराकरण निम्नवार है -

बिन्दु संख्या-1 ग्रामसभा-ठेला, पूर्व में ही मूलगढ़-ठेला-थार्ती मोटर मार्ग से जुड़ा हुआ है।  
ग्रामसभा-ठेला मोटर मार्ग से लाभान्वित है।

बिन्दु संख्या-2 पार्ट-1 की मूल प्रति संलग्न हैं। पार्ट-II, III, IV तथा पार्ट V उच्चस्तर से अपेक्षित है।

संलग्न:- पार्ट 1 की मूल प्रति- 05 प्रतियों में।

(इं० नवीन लाल वर्मा)  
अधिशासी अभियन्ता,  
अ०ख०, लो०नि०वि०, घनसाली,  
मुख्यालय-घुमेटीधार

पत्रांक /

तद्दिनांक।

प्रतिलिपि :-

1. सहायक अभियन्ता, अ०ख०, लो०नि०वि०, घनसाली मुख्यालय-घुमेटीधार को सूचनार्थ प्रेषित।
2. कनिष्ठ अभियन्ता, (प्रा०), अ०ख०, लो०नि०वि०, घनसाली, मुख्यालय-घुमेटीधार को सूचनार्थ प्रेषित।
3. वनभूमि सहायक, अ०ख०, लो०नि०वि०, घनसाली, मुख्यालय-घुमेटीधार को सूचनार्थ प्रेषित।

अधिशासी अभियन्ता,  
अ०ख०, लो०नि०वि०, घनसाली,  
मुख्यालय-घुमेटीधार



**FORM - A**

Form for seeking prior approval of Central Government under section 2 of the Forest(Conservation) Act,1980 for  
Diversion of fresh forest area

**PART - I**

(To be filled up by User Agency)

**A. General Details****A-1. Project Details**

(i). Proposal No. : FP/UK/ROAD/10965/2015

(ii). Name of Project for which Forest Land is required : New Construction Of Thela Tharti Chirbitiya Motor Road

(iii). Short narrative of the proposal and Project/scheme for which the forest land is required : Length of the proposed alignment is 6.75 km which is technically and geologically fit .the proposed alignment contains 5 HP bends and effects the minimum reserve forest area and minimum oak trees .presently the distance between THATHI TO CHIRBATIA is approximately 30kms and after the construction of

(iv). State : Uttarakhand

(v). Category of the Project : Road

(vi). Shape of forest land proposed to be diverted : Linear

(vii). Estimated cost of the Project(Rupees in lacs) : 380

(viii). Total Area of Forest Land proposed for diversion(in ha.): 4.357

(ix). Non-Forest Land required for this project(in ha.): 0.472

(x). Total period for which the forest land is proposed to be diverted(in years): 99

**A-2. Details of User Agency**

(i). Name : PUBLIC WORKS DEPARTMENT GHANSALI

(ii). Address1 : OFFICE OF EXECUTIVE ENGINEER TEMP. DIV. PWD GHANSALI UTTRAKHAND

(iii). Address2 : NIL

(iv). State : Uttarakhand



(v). District : Tehri Garhwal

(vi). Pin : 249155

(vii). Landmark : NIL

(viii). Email address : eepwdghansali@rediffmail.com

(ix). Landline Telephone No. : 1379-258327

(x). Fax No. : 1379-1379

(xi). Mobile No. : 7533944842

(xii). Website (if any) : NIL

(xiii). Legal status of User Agency : State Government

#### A-3. Details of Person Making Application

(i). First Name: RATNESH

(ii). Middle Name: KUMAR

(iii). Last Name: SAXENA

(iv). Gender: Male

(v). Designation: ASST.ENGINEER

(vi). Address 1: O/O EXECUTIVE ENGINEER TEMP. DIV PWD GHANSALI, TEHRI GARHWAL, UTTARAKHAND

(vii). Address 2: NIL

(viii). State: Uttarakhand

(ix). District: Tehri Garhwal

(x). Tehsil: Ghansali

(xi). Pin: 249155

(xii). Landmark: NIL

(xiii). Email Address: eepwdghansali@rediffmail.com



(xiv). Landline Telephone No.: 1379-258327

(xv). Fax No.: 01379258327

(xvi). Mobile No.: 7533944842

(xvii). Copy of documents in support of the competence/authority of the person making this application to make application on behalf of the User Agency:

## B. Details of land required for the Project

B-1. Details of proposal seeking prior approval of Central Government under the Act for diversion of forest land for the Project already submitted in the past

List of proposal submitted in Past							
S.no	Proposal Status.	Proposal No.	Moef File No.	Area Proposed for Diversion(Ha.)	Area Diverted(Ha.)	Date of In-Principle Approval	Date of Final Approval
NIL							

B-2. Details of forest land proposed to be diverted

B-2.1 Details of Divisions involved

Details of Divisions involved			
S.no	Division Name	Forest Land(ha.)	Non-Forest Land(ha.)
1.	Tehri, New Tehri	4.357	0.472

B-2.2 Details of Districts involved

District wise breakup			
S.no	District Name	Forest Land(ha.)	Non-Forest Land(ha.)
1.	Tehri Garhwal	4.357	0.472

B-2.3 Village wise breakup

Villages wise breakup			
S.no	Village	Forest Land(ha.)	Non-Forest Land(ha.)
1	Tharti	4.357	0.472






B-2.4 Component wise breakup

Component wise breakup
------------------------





S.no	Component	Forest Land(ha.)	Non-Forest Land(ha.)
1	tharti 6b,7a	4.357	0.472

### C. Maps of forest land proposed to be diverted

Division 1. : Tehri, New Tehri											
<p>(i). Area of forest land proposed to be diverted(in ha.) : 4.357</p> <p>(ii). : Linear</p> <p>(b). No. of Segments : One</p>											
<table border="1" style="width: 100%; border-collapse: collapse;"> <thead> <tr> <th colspan="3">Segment wise details</th> </tr> <tr> <th style="width: 15%;">Segments</th> <th style="width: 40%;">Segment Area(in ha.)</th> <th style="width: 45%;">Kml File of Segments</th> </tr> </thead> <tbody> <tr> <td style="text-align: center;">1.</td> <td style="text-align: center;">4.357</td> <td style="text-align: center;">  <a href="#">View File</a> </td> </tr> </tbody> </table>			Segment wise details			Segments	Segment Area(in ha.)	Kml File of Segments	1.	4.357	 <a href="#">View File</a>
Segment wise details											
Segments	Segment Area(in ha.)	Kml File of Segments									
1.	4.357	 <a href="#">View File</a>									
<p>(iii). Copy of Survey of India Toposheet indicating boundary of forest land proposed to be diverted: </p> <p>(iv). Scanned copy of the Geo-referenced map of the forest land proposed to be diverted prepared by using GPS or Total Station: </p>											

### D. Justification for locating the Project in forest land and details of alternatives examined:

- (i). Copy of note containing justification for locating the Project in forest land: 
- (ii). Whether a copy of map indicating location of alternative examine is required to be provided:  
Yes
- (a). Copy of map indicating location of alternative examined: 

### E. Employment likely to be generated

- (i). Whether the Project is likely to generate employment?: Yes
- (ii). Permanent/Regular Employment(Number of persons): 2
- (iii). Temporary Employment(Number of person-days): 250

### F. Displacement of People due to the Project, if any.

- (i). Whether Project involves displacement?: No



G. Details of Cost-Benefit analysis for the Project

(i). Whether the Project requires Cost-Benefit analysis?: No

H. Status of Environmental Clearance

(i). Whether the Project requires Clearance under the Environment (Protection) Act 1986 ? : No

I. Status of Wildlife Clearance


(i). Whether the Project or a part thereof is located in any Protected Area or their Eco sensitive zone? : No

J. Applicability of special provisions governing Scheduled Areas

(i). Whether the Project or a part thereof is located in a Scheduled Area? : No

K. Status of settlement of rights under the Forest Rights Act, 2006 on the forest land proposed to be diverted

(i). Whether the process for settlement of Rights under the Forest Rights Acts 2006 on the forest land proposed to be diverted has been completed? : Yes

(a). Copy of documentary evidence in support of settlement of rights under the Forest Rights Act, 2006 on the forest land proposed to be diverted: 


L. Details of land identified for Compensatory Afforestation

(i). Whether non-forest or Revenue forest land is required to be provided by User Agency?: Yes

(ii). Whether the area of non-forest land or Revenue forest land required to be provided by User Agency for raising Compensatory Afforestation is less than area of forest land proposed to be diverted?: No

(iii). No. of districts involved for raising Compensatory Afforestation: 1

(iv). No. of patches: Five




District 1. : Tehri Garhwal	
(a). Village: tharti	
(b). Area(in ha.): 8.715	
(c). Copy of KML file of the patch: 	<a href="#">View File</a>











(d). Khasra details:
















1812,1820,1906,1932,1531,1771,1801,1810,1643,1896,1893,1898,2261,1894,2272,2315

(e). Present owner: Others

(f). Copy of ownership proof: (g). Copy of Mou/agreement executed between the Present owner and the User Agency: (h). Copy of non encumbrance certificate for the forest land: (v). Scanned copy of the map of the land identified for creation of Compensatory Afforestation prepared by using GPS or Total Station: (vi). Copy of Survey of India Toposheet in 1:50,000 scale indicating location of the land identified for creation of Compensatory Afforestation: Additional information Details
























Documents		
S.No	Documents	Remarks
1		The correction have been made as per the instruction received
2		Reply of EDS
3		A short narrative and importance of the project
4		Administrative and Financial sanction
5		Preliminary Joint Inspection report (by user agency, Forest department, revenue department)
6		Comparative chart showing statement of both alignment and alternate site explored for the proposed project and reason for their rejection duly countersigned by DFO
7		Certificate from the DM that no alternative suitable non-forest land is available for project in question and the demand of the forest land for the project is barest minimum
8		Land schedule (for RF signed by DFO and civil soyam, Van panchayat and



		privet nap land, Notified forest land
9		Category wise (RF,civil soyam, Van panchayat and privet nap land, Notified forest land etc.) land length, width and area in Ha
10		Bar chart
11		Compensatory afforestation scheme in Civil and Soyam land (10 years) by DFO
12		Certificate regarding suitability of identified land for Compensatory Afforestation by DFO
13		Undertaking by the user agency to bear the cost of compensatory afforestation duly counter signed by the DFO
14		Road side/gap filling plantation estimate
15		Details of the tree with their scientific name in RF.Civil Soyam ,Van panchayat ,Privet Land should be mentioned (with valuation of the trees to be filled)(0-10 dia trees will be mentioned as saplings). (pdf file)
16		Felling of Oak Trees (if involves, inspection report of the concerning CF has to be provided
17		If felling of tree is not involved, certificate by DFO in this regard
18		Certificate of felling minimum trees during the project work
19		Muck disposal scheme
20		WatherProject area Is not Part Of National Park Or Sanctuary And Arial Distance Of The Project From National Park Or Sanctuary Singed By DFO
21		In The Project Area Is Within 10 K.M Radios Of N/P Or Centuary Comments/No Objection Certificate Of CCE Wild Life Has To Be Provided
22		In The Project Falling Within The National Park Or Centaury ,Needs Recommendation Of State Wild Life Board Of wild Life(NBWL) And Permission Of Hon Ble Supreme Court
23		No Violation Has Taken



## Report Part 1

24		Place, FC Act 1980 Reg
25		Noc From Local Gram Sabha's
26		Component Wise Details Of Construction Work
27		Certificate Work Has Not Been Started Reg. (
28		Geologist report
29		Task Force Certificate
30		Certificate By user Agency For Complying The Condition Imposed In Standard Condition
31		Certificate By User Agency For Complying The Condition Imposed In Geologist Report/Task Force Recommendation In Hill Areas (Excluding Drinking Water)
32		No Historical / Monumental Or Religious Place Will Be Effected Certificate
33		Under The Provide Alternative Fuel wood, Kerosene Or LPG To Labors Involved In Project
34		Benefited Village/Families/Population
35		NPV Calculation Certificate As Per Hon'ble Supreme Court/MOEF Orders By DFO
36		Undertaking Of Payment Of NPV If Hon'ble Supreme Court Increase The Rates Of NPV
37		Cost Of Forest Land And Lease Rent Certificate By DM
38		Certificate Br Lease Period By user A Agency
39		Demarcation Of Land To Be Diverted, Undertaking Of User Agency To Bear The Cost Of Demarcation Work
40		Fact Sheet
41		Rechecking letter
42		The correction have been made as per the instruction received
43		Query have removed as per direction received.
44		justification for the inquiry made by nodal officer.
45		Quarry have removed as per direction received.
		Geo reference map of Road & CA





Query have removed as  
per direction received

Print page

Qawm

अधिसासी अधियन्ता  
अस्थाई खण्ड लोक निर्माण विभाग  
घनसाली टिहरी गढ़वाल



## PART-II

(To be filled by the concerned Deputy Conservator of Forest)

State Serial No. of proposal : UK-0528/2015

### 1. Location of the project/Scheme : Uttarakhand

- (i) State / Union Territory : Uttarakhand
- (ii) District : Tehri Garhwal
- (iii) Forest Division : Tehri, New Tehri
- (iv) Area of forest land proposed for diversion (in ha.) : 4.357
- (v) Category : Road

### 2. Legal status of forest land proposed for diversion :

S. No.	Division	Forest Land(ha.)	Legal Status
1	Tehri, New Tehri	3.692	Reserved Forest
2	Tehri, New Tehri	0.665	Civil Soyam land

Division 1. : Tehri, New Tehri

### 3. District wise area to be diverted in the division :

S. No.	District	Area(ha.)
1	Tehri Garhwal	4.357

### 4. Details of Vegetation available in the forest land proposed for diversion :

#### (i) Density of vegetation

S. No.	Area(in ha.)	Density	Eco-Class
1	4.357	0.7	Eco 5

#### (ii) Species-wise local/scientific names and girth-wise enumeration of trees at FRL :

S. No.	Scientific Name	Local Name	(31-60)cm.	(61-90)cm.	(91-120)cm.	(121-150)cm.	(>150)cm.
1	Pinus roxburghii	Chir	100	120	136	166	64
2	Quercus leucotricophora	Banj	68	26	6	2	0
3	Alnus Nepalensis	Utish	30	37	30	10	1
4	Misc. Species	Anyar	20	20	40	10	0
5	Mycia nagi	Kafal	0	8	0	0	0
6	Rhododendron arboreum	Buransh	20	40	0	0	0

### 5. Working plan prescription for the forest land proposed for diversion :

According to the working plan the proposed compartment have been selected for the forestry and forestry development work.

### 6. Brief note on vulnerability of the forest area to erosion : No erosion area.

### 7. Approximate distance of the proposed site for diversion from boundary of forest(in km.) : 0.001

### 8. Significance of the forest land proposed for diversion from wildlife point of view :

- (i). Details of wildlife present in and around the forest land proposed for diversion : Leopard, Barking deer, Jackal, Monkey, Jungli Suar
- (ii). Whether forms part of national park, wildlife sanctuary, biosphere reserve, tiger reserve, elephant corridor, wildlife migration corridor etc. : No
- (iii). Whether the forest land proposed for diversion is located within eco-sensitive zone(ESZ) of the Protected Area notified under Wildlife(Protection) Act, 1972 (Note: In case, ESZ of a Protected Area is not notified, then, 10kms



distance from boundary of the Protected Area should be treated as ESZ): No

- (iv). Whether any national park, wildlife sanctuary, biosphere reserve, tiger reserve, elephant corridor, wildlife migration corridor etc., is located within 1 Km. from boundary of the forest land proposed for diversion : No
- (v). Whether any rare/endangered/unique species of flora and fauna found in the area : No

9.

Details of any protected archaeological/heritage site/defence establishment or any other important monument located in the area, if any :

- (i). Whether any protected archaeological/heritage site/defence establishment or any other important monument is located in the area : No

10. Comment as to the reasonability of the extent of the forest land proposed for diversion :

- (i). Whether the requirement of forest land as proposed by the user agency is unavoidable and bare minimum for the project : Yes



11. Details of violation(s), if any ,committed :


- (i). Whether any work in violation of the Act or guidelines issued under the Act has been carried out : No


12. Whether work in violation is still in progres(Yes/No) : No Data

13. Details of compensatory afforestation scheme :






- (i). Patch wise details of non-forest or Revenue forest land to be provided by User Agency for CA

Patch Wise Details						
S.no	District Name	Village	Area(in ha.)	khassra	KML file	Present Owner file
1	Tehri Garhwal	tharti	8.715	1812,1820,1906,1932,1531,1771,1801,1810,1643,1896,1893,1898,2261,1894,2272,2315		

- (ii). Upload a scanned copy of the Geo-referenced map of the forest land proposed for C.A. prepared by using DGPS or Total Station: 

- (iii). Upload a copy of Survey of India Toposheet indicating boundary of forest land proposed for C.A: 


Additional information Details :

S. No.	Documents	Remarks
1		Query reply for Nodal office.
2		1-Total diverted forest area since 1980-3560.0274 ha. 2-CA done in Tehri Forest Division-963.975 ha. 3-CA done in Lalitpur (UP)-3959.74 ha. 4-CA done in Jhansi (UP)-638.11 ha. TOTAL CA TILL DATE AGAINST DIVERTED LAND IS-5561.825 HA.
3		R.O. Objection Dt-14-10-2016 Reply.
4		EDS compliance letter EDS Dated 02-02-2018.
5		District Profile.

14. District Profile :

S.no	District Name	Geographical area of the district (in ha.)	Forest area of the district (in ha.)	Total forest area diverted since 1980 (in ha.)	No. of Approved Cases	Forest Land including penal C.A. (in ha.)	Progress of compensatory afforestation as on(date)	A) Forest land (in ha.)	B) Non-forest land (in ha.)
1	Tehri Garhwal	383700	143268	6512.45	560	3717.11	17/05/2018	2571.56	4090.37




15. Site inspection report of the DFO/CCF/Nodal Officer highlighting important facts pertaining to the forest land :

Division Name	Circle	Site inspected By	Whether site inspected	No. of times site visited	Site inspection report	Date of visit
Tehri, New Tehri	Bhagirathi	DFO	Yes	One		13/07/2015




**(Specific recommendation of the DFO/CCF/Nodal Officer with (Part II, III & Part IV))**

16. Specific recommendation of the DFO/CCF/Nodal Officer for acceptance or otherwise of the proposal with reason :

Division	Circle	Recommendation By	Recommendation	Reason	Letter	Whether CF agreed
Tehri, New Tehri	Bhagirathi	DFO	Recommended	To facilitate road communication local people		
	Bhagirathi	CF	Recommended			Yes
		Nodal Officer	Recommended	as per file attached		

**Specific recommendation of the State Government (Part V)**

17. Specific recommendation of the State Government for acceptance or otherwise of the proposal with reason ( Part V ) :

State	Recommendation By	Recommendation	Recommendation Date	Remarks	Signing Authority	Notification	Recommendation Letter
Uttarakhand	State Secretary	Recommended	01/08/2015		State Govt. Officer	No Data	

Print page