

Full Title of the Project: - Diversion of 0.6695 ha. Of Forest land for laying of optical fiber cable from Rupnagar to Abiana Kalan via Ropar Bus Stand Bhakhra Bridge, Vill. Tibba, Tapprian, Vill. Dahirpur, Vill. Abiana Kalan Total Length= 14500 Meter under Forest Division Ropar & Distt. Ropar.
File No. : RJIL/OFC/ Ropar To Nupur Bedi /Ropar/002
Date of Proposal: _____ (See Rule 6)

8

FORM - "A"

FORM FOR SEEKING PRIOR APPROVAL UNDER SECTION 2 OF THE PROPOSALS BY THE STATE GOVT. AND OTHER AUTHORITIES.

PART - I (To be filled by User Agency)

1.	Project Details	Requirement of 0.6695 hectare of forest land.
i	Short Narratives of the proposal and project / Scheme for which the forest land is required	: Laying and maintenance of Diversion of 0.6695 ha. Of Forest land for laying of optical fiber cable from Rupnagar to Abiana Kalan Via Ropar Bus Stand Bhakhra Bridge, Vill. Tibba, Tapprian, Vill, Dahirpur Vill. Abiana Kalan Total Length=14500 Meter under Forest Division Ropar & Distt. Ropar
ii	Map showing the required forest area, boundary of adjoining forest on a 1: 50000 scale map	: Map Enclosed
	Cost of Project	: Rs. 150/- per meter Approx
i	Justification for locating the project in forest area.	: There is no alternative detail in A-7
v	Cost Benefit Analysis (To be enclosed)	: NA
v	Employment likely to be generated	: 10 No. unskilled labours
2	Purpose wise breakup of the total land required	: <ol style="list-style-type: none"> Length = 14500 meter Width = 0.45 meter Area = $14500 \times 0.45 = 6525$ sq. Area in hectare = $6525 / 10000$ Pit (150 Mtr/Pit) = 97 Nos MH (1000 Mtr/ Pit) = 73 Nos. Area in hectare = $6695 / 10000 = 0.6695$ hectare
3	Details of displacement of people due to the project, if any;	: Nil
i)	Number of families	: Nil
ii)	Number of Schedule Castes / Scheduled Tribe families	: Nil
iii)	Rehabilitation plan (to be enclosed)	: Not Applicable
4	Whether clearance under Environmental (Protection) Act, 1986 required?	: NO
5	Undertaking to bear the cost of raising and maintenance of compensatory afforestation and for penal compensatory afforestation as well as cost for protection and regeneration of Safety Zone, etc., as per the scheme prepared by the State Government (Undertaking to be enclosed)	: Undertaking for payment for cost of Afforestation with upward revision if any will be payable is enclosed. (Annexure 12)
6	Details of Certificates / documents enclosed as required under the instructions.	: Undertaking to pay Net Present Value, Cost Benefit Analysis, Minimum use of forest land and Justification of Project are enclosed.

Divisional Forest Officer,
Rupnagar

Signature of User Agency

Office Seal.....



FORM - A

Form for seeking prior approval of Central Government under section 2 of the Forest(Conservation) Act, 1980 for
Diversion of fresh forest area

PART - I

(To be filled up by User Agency)

A. General Details**A-1. Project Details**

(i). Proposal No. : FP/PB/OFC/148988/2021

(ii). Name of Project for which Forest Land is required : LAYING OPTICAL FIBRE CABLE OF JIO DIGITAL FIBRE PVT. LTD. FROM ROOPNAGAR TO ABIANA KALAN

(iii). Short narrative of the proposal and Project/scheme for which the forest land is required :
Diversion of 0.6695 ha. Of Forest land for laying of optical fiber cable from Rupnagar to Abiana Kalan via
Ropar Bus Stand Bhakhra Bridge, vill. Tibba, Tapprian, Vill. Dahirpur, Vill. Abiana Kalan Total
Length=14500 Meter under Forest Division Ropar & Distt. Ropar.

(iv). State : Punjab

(v). Category of the Proposal : Optical Fibre Cable

(vi). Shape of forest land proposed to be diverted : Linear

(vii). Estimated cost of the Project(Rupees in lacs) : 62

(viii). Area of forest land proposed for diversion(in ha.): 0.6695

(ix). Non-forest land required for this project(in ha.): 0

(x). Total period for which the forest land is proposed to be diverted(in years): 99

A-2. Details of User Agency

(i). Name : JIO DIGITAL FIBRE PRIVATE LIMITED

(ii). Address1 : Office-101, Saffron, Near Centre Point, Panchwati 5 Rasta, Ambawadi, Ahmedabad, Gujarat

(iii). Address2 : NIL

(iv). State : Gujarat



(v). District : Ahmedabad

(vi). Pin : 380006

(vii). Landmark : Near Centre Point

(viii). Email address : pankaj14.sharma@ril.com

(ix). Landline Telephone No. : 361-3538154

(x). Fax No. : 361-

(xi). Mobile No. : 7005999803

(xii). Website (if any) : NIL

(xiii). Legal status of User Agency : Private

A-3. Details of Person Making Application

(i). First Name: YADVINDER

(ii). Middle Name: SINGH

(iii). Last Name: BAINS

(iv). Gender: Male

(v). Designation: MANAGER

(vi). Address 1: C-135, INDUSTRIAL AREA

(vii). Address 2: PHASE-8 MOHALI

(viii). State: Punjab

(ix). District: SAS Nagar

(x). Tehsil: S.A.S.Nagar (Mohali)

(xi). Pin: 160063

(xii). Landmark: NIL


(xiii). Email Address: jiodigitalfibrepunjab@gmail.com



(xiv). Landline Telephone No.: 172-4922212

(xv). Fax No.: NIL

(xvi). Mobile No.: 9872344444

(xvii). Copy of documents in support of the competence/authority of the person making this application to make application on behalf of the User Agency: 

B. Details of land required for the Project

B-1. Details of proposal seeking prior approval of Central Government under the Act for diversion of forest land for the Project already submitted in the past

List of proposal submitted in Past							
S.no	Proposal Status.	Proposal No.	Moef File No.	Area Proposed for Diversion(Ha.)	Area Diverted(Ha.)	Date of In-Principle Approval	Date of Final Approval
NIL							

B-2. Details of forest land proposed to be diverted

B-2.1 Details of Divisions involved

Details of Divisions involved			
S.no	Division Name	Forest Land(ha.)	Non-Forest Land(ha.)
1.	Rupnagar	0.6695	0
Total		0.6695	0

B-2.2 Details of Districts involved

District wise breakup			
S.no	District Name	Forest Land(ha.)	Non-Forest Land(ha.)
1.	Rupnagar	0.6695	0
Total		0.6695	0

B-2.3 Village wise breakup

Villages wise breakup			
S.no	Village	Forest Land(ha.)	Non-Forest Land(ha.)
1	VARIOUS VILLAGES	0.6695	0
Total		0.6695	0




B-2.4




Component wise breakup

Component wise breakup			
S.no	Component	Forest Land(ha.)	Non-Forest Land(ha.)
1	FOREST AREA	0.6695	0
2	NON FOREST AREA	0	0
Total		0.6695	0

C. Maps of forest land proposed to be diverted

Division 1. : Rupnagar		
(i). Area of forest land proposed to be diverted(in ha.) : 0.6695		
(ii). Nature of the Project: Linear		
(b). No. of Segments : One		
Segment wise details		
Segments	Segment Area(in ha.)	Kml File of Segments (To view KML file on google the same may be downloaded and then open if in google earth install in your computer).
1.	0.6695	 View File
(iii). Copy of Survey of India Toposheet indicating boundary of forest land proposed to be diverted: 		
(iv). Scanned copy of the Geo-referenced map of the forest land proposed to be diverted prepared by using GPS or Total Station: 		

D. Justification for locating the Project in forest land and details of alternatives examined:

- (i). Copy of note containing justification for locating the Project in forest land: 
- (ii). Whether a copy of map indicating location of alternative examine is required to be provided: No
- (a). Reason for not providing such map: NA

E. Employment likely to be generated

- (i). Whether the Project is likely to generate employment?: Yes

- (ii). Permanent/Regular Employment(Number of persons): 2



(iii). Temporary Employment(Number of person-days): 8

F. Displacement of People due to the Project, if any

(i). Whether Project involves displacement?: No

G. Details of Cost-Benefit analysis for the Project

(i). Whether the Project requires Cost-Benefit analysis?: No

H. Status of Environmental Clearance

(i). Whether the Project requires Clearance under the Environment (Protection) Act 1986 ? : No

I. Status of Wildlife Clearance

(i). Whether the Project or a part thereof is located in any Protected Area or their Eco sensitive zone? : No

J. Applicability of special provisions governing Scheduled Areas

(i).Whether the Project or a part thereof is located in a Scheduled Area? : No

K. Status of settlement of rights under the Forest Rights Act,2006 on the forest land proposed to be diverted

(i). Whether the process for settlement of Rights under the Forest Rights Acts 2006 on the forest land proposed to be diverted has been completed? : No

L. Details of land identified for Compensatory Afforestation

(i). Whether non-forest or Revenue forest land is required to be provided by User Agency?: Not Applicable

(ii). Whether the area of non-forest land or Revenue forest land required to be provided by User Agency for raising Compensatory Afforestation is less than area of forest land proposed to be diverted ? : Not Applicable

(iii) , Reason for not providing Non-Forest Land: Not Applicable






Additional information Details

Documents		
S.No	Documents	Remarks



11/15/21, 10:52 AM

Report Part 1

1		ALL CHECK LISTS AND UNDERTAKINGS
2		APPLICATION FOR FRA CERTIFICATE WITH UNDERTAKING
3		COMPETENT AUTHORITY APPROVAL/LICENSE
4		ROUTE MAP WITH AREA CALCULATION
5		PWD NOC

Print page



Divisional Forest Officer,
Roopnagar (Al)