

Map showing degraded forest land of 3.72 Ha for the diversion proposal of 1.81 Ha of forest land in Idupulapaya RF for Rayachoti to Kadapa Ghat Road in Kadapa Division in Andhra Pradesh



1:25000

**Surveyed Area**    **3.72 Ha**

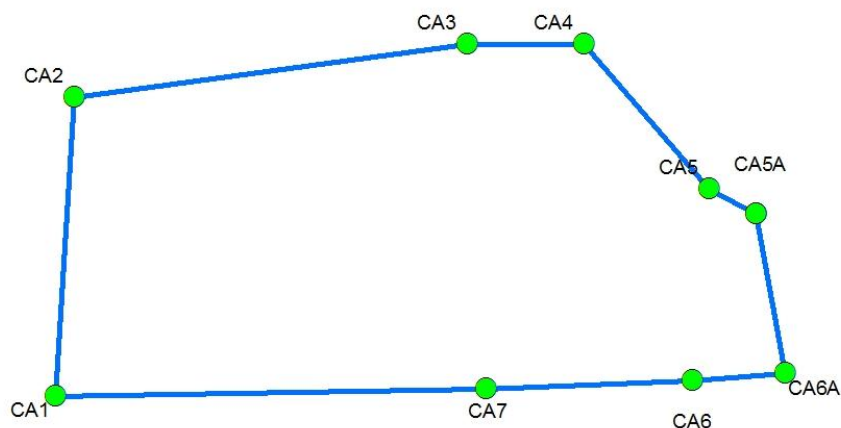
Name	Easting	Northing	Elevation	Latitude	Longitude
CA1	254111.620429	1581454.646580	299.243	14.29404493	78.72066428
CA2	254119.548248	1581579.548410	305.182	14.29517407	78.72072635
CA3	254283.602324	1581601.748160	303.573	14.29538920	78.72224423
CA4	254332.323135	1581601.515470	304.141	14.29539142	78.72269564
CA5	254384.638911	1581541.117910	300.803	14.29485039	78.72318582
CA5A	254403.972096	1581530.646630	301.011	14.29475751	78.72336588
CA6A	254416.423963	1581464.019610	295.935	14.29415666	78.72348730
CA6	254377.622474	1581461.244850	294.972	14.29412815	78.72312808
CA7	254291.373383	1581457.703920	298.052	14.29408851	78.72232934

### Legend

- CA Points
- CA Area



Map showing degraded forest land of 3.72 Ha for the diversion proposal of 1.81 Ha of forest land in Idupulapaya RF for Rayachoti to Kadapa Ghat Road in Kadapa Division in Andhra Pradesh



**Surveyed Area**    **3.72 Ha**

Name	Easting	Northing	Elevation	Latitude	Longitude
CA1	254111.620429	1581454.646580	299.243	14.29404493	78.72066428
CA2	254119.548248	1581579.548410	305.182	14.29517407	78.72072635
CA3	254283.602324	1581601.748160	303.573	14.29538920	78.72224423
CA4	254332.323135	1581601.515470	304.141	14.29539142	78.72269564
CA5	254384.638911	1581541.117910	300.803	14.29485039	78.72318582
CA5A	254403.972096	1581530.646630	301.011	14.29475751	78.72336588
CA6A	254416.423963	1581464.019610	295.935	14.29415666	78.72348730
CA6	254377.622474	1581461.244850	294.972	14.29412815	78.72312808
CA7	254291.373383	1581457.703920	298.052	14.29408851	78.72232934

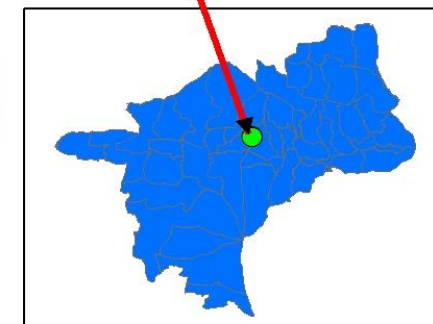
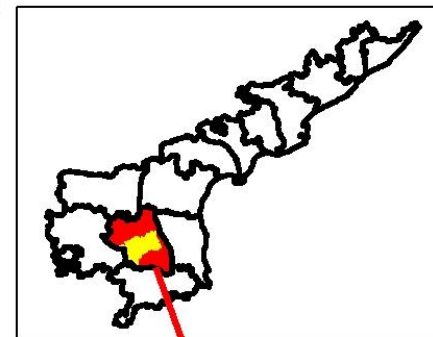
### Legend

- CA Points
- CA Area

**Surveyed by**  
**SGV Software Solutions PVT.LTD.**



0 16,000 32,000 64,000 96,000 128,000 Meters



### Signatures