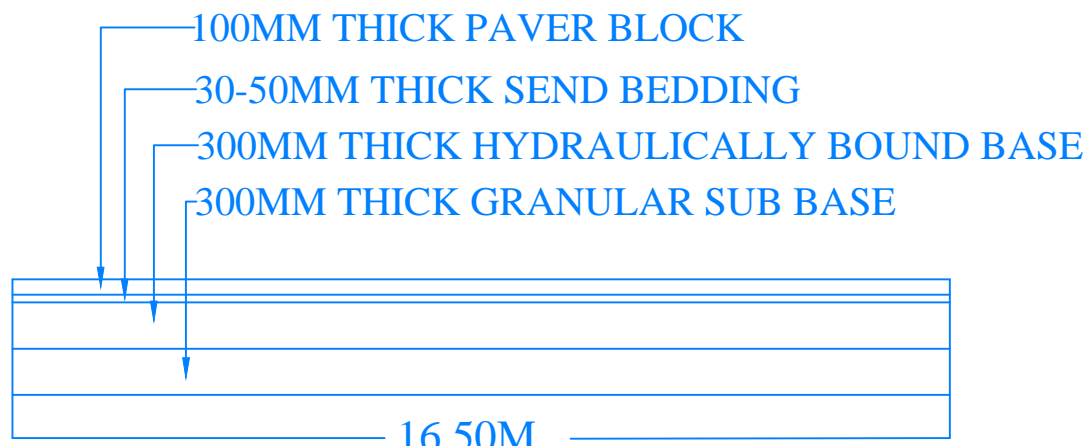
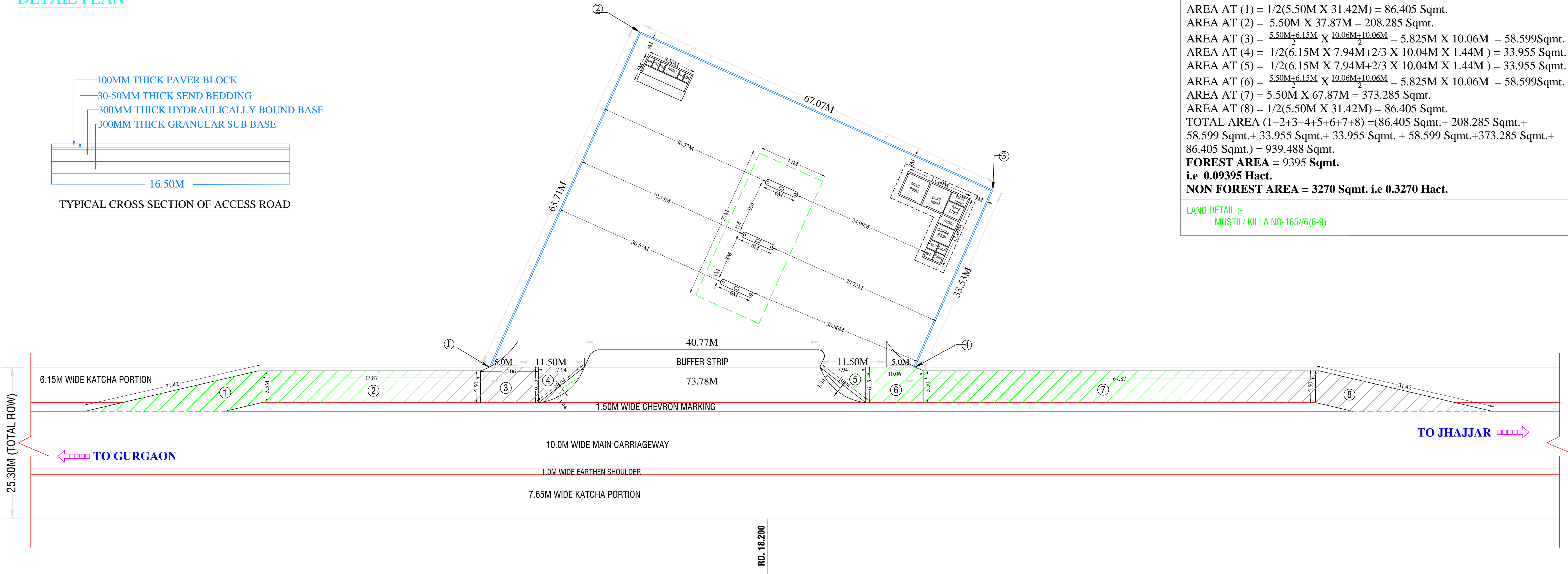


DETAIL PLAN



TYPICAL CROSS SECTION OF ACCESS ROAD




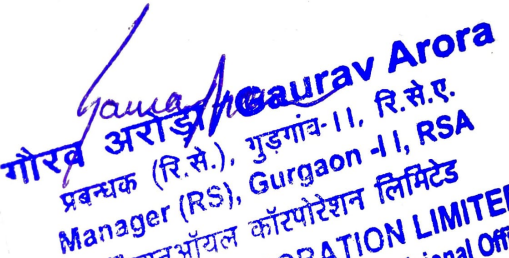
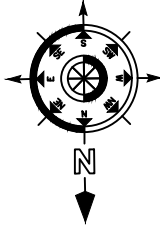
PROPOSED CALCULATED FOREST AREA
AREA AT (1) = 1/2(5.50M X 31.42M) = 86.405 Sqmt.
AREA AT (2) = 5.50M X 37.87M = 208.285 Sqmt.
AREA AT (3) = $\frac{5.50M+6.15M}{2} \times \frac{10.06M+10.06M}{2} = 5.825M \times 10.06M = 58.599Sqmt.$
AREA AT (4) = 1/2(6.15M X 7.94M+2/3 X 10.04M X 1.44M) = 33.955 Sqmt.
AREA AT (5) = 1/2(6.15M X 7.94M+2/3 X 10.04M X 1.44M) = 33.955 Sqmt.
AREA AT (6) = $\frac{5.50M+6.15M}{2} \times \frac{10.06M+10.06M}{2} = 5.825M \times 10.06M = 58.599Sqmt.$
AREA AT (7) = 5.50M X 67.87M = 373.285 Sqmt.
AREA AT (8) = 1/2(5.50M X 31.42M) = 86.405 Sqmt.
TOTAL AREA (1+2+3+4+5+6+7+8) =(86.405 Sqmt.+ 208.285 Sqmt.+ 58.599 Sqmt.+ 33.955 Sqmt.+ 33.955 Sqmt.+ 58.599 Sqmt.+373.285 Sqmt.+ 86.405 Sqmt.) = 939.488 Sqmt.
FOREST AREA = 9395 Sqmt.
i.e 0.09395 Hact.
NON FOREST AREA = 3270 Sqmt. i.e 0.3270 Hact.

LAND DETAIL :-
MUSTIL/ KILLA NO-165/6(6-9)

DIVERSION OF FOREST LAND (**0.09395** HECTARE) FOR THE
PROPOSED FUEL STATION OF M/s INDIAN OIL CORPORATION
LIMITED ON SH 15A (GURGAON-JHAJJAR) AT KM.18.200 (LHS)
IN VILLAGE- SULTANPUR, TEHSIL-FARUKHNAGAR,
DISTRICT-GURGAON (HARYANA)

DETAILS:-

FOREST AREA SHOWN AS 
ROAD SHOWN AS 
PROPOSAL BOUNDARY SHOWN AS 

SR No.		Lattitude	Longitude	<div> INDIAN OIL CORPORATION LIMITED</div> <div> गौरव अरोड़ा Saurav Arora प्रबन्धक (रि.से.), गुरुग्रांव-11, रि.से.ए. Manager (RS), Gurgaon-11, RSA इंडियन ऑयल कॉर्पोरेशन लिमिटेड INDIANOIL CORPORATION LIMITED गुरुग्रांव मण्डल कार्यालय / Gurgaon Divisional Office</div>
1.		28.457441N,	76.852144E	
2.		28.456867N,	76.852104E ,	
3.		28.456868N,	76.85142E ,	
4.		28.457183N,	76.85145E ,	
Drg. No.-	S1 of S1			
SCALE	N.T.S			
Drg. By	MAHESH 9992790142			