

FORM - A

Form for seeking prior approval of Central Government under section 2 of the Forest(Conservation) Act, 1980 for
Diversion of fresh forest area

PART - I

(To be filled up by User Agency)

A. General Details**A-1. Project Details**

(i). Proposal No. : FP/CG/OFC/155722/2022

(ii). Name of Project for which Forest Land is required : JIO DIGITAL FIBRE PRIVATE LIMITED, Sukma Forest Division, Laying of OFC along with RoW (Road Corridor) under Network strengthening and Providing Connectivity to Rural Areas in Sukma District of Chhattisgarh

(iii). Short narrative of the proposal and Project/scheme for which the forest land is required : JIO DIGITAL FIBRE PRIVATE LIMITED, Sukma Forest Division, Laying of OFC along with RoW (Road Corridor) under Network strengthening and Providing Connectivity to Rural Areas in Sukma District of Chhattisgarh

(iv). State : Chhattisgarh

(v). Category of the Proposal : Optical Fibre Cable

(vi). Shape of forest land proposed to be diverted : Linear

(vii). Estimated cost of the Project(Rupees in lacs) : 630

(viii). Area of forest land proposed for diversion(in ha.): 3.857

(ix). Non-forest land required for this project(in ha.): 7.844

(x). Total period for which the forest land is proposed to be diverted(in years): 99

A-2. Details of User Agency

(i). Name : JIO DIGITAL FIBRE PRIVATE LIMITED

(ii). Address1 : 4th Floor, Office Block, Office No. 401-405, Ambuja Mall, Vidhansabha Road, Mowa (Saddu), Raipur (C.G.)

(iii). Address2 : NIL

(iv). State : Chhattisgarh

(v). District : Raipur

(vi). Pin : 492014

(vii). Landmark : Ambuja Mall

(viii). Email address : amanksingh@rediffmail.com

(ix). Landline Telephone No. : 771-3557756

(x). Fax No. : 771-

(xi). Mobile No. : 9752446854

(xii). Website (if any) : NIL

(xiii). Legal status of User Agency : Private

A-3. Details of Person Making Application

(i). First Name: Aman

(ii). Middle Name: Kumar

(iii). Last Name: Singh

(iv). Gender: Male

(v). Designation: Astd. Vice President (Corp. Affairs)

(vi). Address 1: 4th Floor, Office Block, office No. 401-405, Ambuja Mall, Vidhansabha Road, Mowa saddu, Raipur, Chhattisgarh

(vii). Address 2: NIL

(viii). State: Chhattisgarh

(ix). District: Raipur

(x). Tehsil: Raipur

(xi). Pin: 492014


(xii). Landmark: Ambuja Mall

(xiii). Email Address: amanksingh@rediffmail.com

(xiv). Landline Telephone No.: 771-3557756

(xv). Fax No.: NIL

(xvi). Mobile No.: 9752446854

(xvii). Copy of documents in support of the competence/authority of the person making this application to make application on behalf of the User Agency: **B. Details of land required for the Project**

B-1. Details of proposal seeking prior approval of Central Government under the Act for diversion of forest land for the Project already submitted in the past

List of proposal submitted in Past							
S.no	Proposal Status.	Proposal No.	Moef File No.	Area Proposed for Diversion(Ha.)	Area Diverted(Ha.)	Date of In- Principle Approval	Date of Final Approval
NIL							

B-2. Details of forest land proposed to be diverted

B-2.1 Details of Divisions involved

Details of Divisions involved			
S.no	Division Name	Forest Land(ha.)	Non-Forest Land(ha.)
1.	Sukma	3.857	7.844
Total		3.857	7.844

B-2.2 Details of Districts involved

District wise breakup			
S.no	District Name	Forest Land(ha.)	Non-Forest Land(ha.)
1.	Sukma	3.857	7.844
Total		3.857	7.844

B-2.3 Village wise breakup




Villages wise breakup			
S.no	Village	Forest Land(ha.)	Non-Forest Land(ha.)
1	Bhopawada	0	0.239
2	Birla	0.194	0.297
3	Borguda	0.071	0.065
4	Chhindgarh	0.045	0.393
5	Chikpal	0.163	0.169
6	Chingawaram	0	0.132
7	Chintagupha	0.017	0.011
8	Dewarpalli	0.084	0.178
9	Dhobanpal	0.048	0.1
10	Dhora	0.009	0.083
11	Dodpal	0	0.067

12	Dornapal	0.166	0.161
13	Dubbateta	0.208	0.065
14	Fandiguda	0.02	0.257
15	Gadiras	0	0.363
16	Gidam	0.102	0
17	Gogla	0.181	0.016
18	Gorgunda	0.08	0.084
19	Gudra	0.034	0.179
20	Harimgarh	0.087	0.061
21	Jeerampal	0	0.131
22	Kakerlanka	0	0.205
23	Kamapendag	0.056	0.086
24	Kawarakopa	0.014	0.118
25	Keratong	0.035	0.027
26	Kerlapal	0	0.269
27	Kindarwada	0.117	0.1
28	Kodripal	0.047	0
29	Kokalpal	0.039	0.046
30	Kokawada	0.051	0.09
31	Konta	0	0.08
32	Korra	0	0.27
33	Kukanar	0.059	0.322
34	Leda	0.045	0.16
35	Mahim	0	0.067
36	Manikonta	0.185	0.253
37	Metaguda	0.144	0
38	Murtonda	0.095	0.182
39	Nagaras	0	0.227
40	Pakela	0.376	0.143
41	Palem	0.008	0.114
42	Pedakisoli	0.006	0.042
43	Penta	0.016	0.14
44	Polampalli	0.047	0.284
45	Premaras	0.039	0.036
46	Pujaripal	0.04	0.033
47	Puspal	0.015	0.081
48	Puswada	0.128	0.014
49	Rajpenta	0.087	0.179
50	Ramaram	0.057	0.154
51	Rampuram	0.005	0.095
52	Reddipal	0	0.143
53	Rokel	0.042	0.025
54	Sautnar	0.108	0.052
55	Sonakukanar	0	0.105
56	Sukma	0.149	0.444
57	Surepal	0	0.08
58	Temalwada	0.319	0.037
59	Tongpal	0.019	0.09
Total		3.857	7.844

B-2.4 Component wise breakup

Component wise breakup			
S.no	Component	Forest Land(ha.)	Non-Forest Land(ha.)
1	Optical Fibre Cable	3.857	7.844
Total		3.857	7.844

C. Maps of forest land proposed to be diverted

Division 1. : Sukma		
(i). Area of forest land proposed to be diverted(in ha.) : 3.857		
(ii). Nature of the Project: Linear		
(b). No. of Segments : One		
Segment wise details		
Segments	Segment Area(in ha.)	Kml File of Segments (To view KML file on google the same may be downloaded and then open if in google earth install in your computer).
1.	3.857	 View File
(iii). Copy of Survey of India Toposheet indicating boundary of forest land proposed to be diverted: 		
(iv). Scanned copy of the Geo-referenced map of the forest land proposed to be diverted prepared by using GPS or Total Station: 		

D. Justification for locating the Project in forest land and details of alternatives examined:(i). Copy of note containing justification for locating the Project in forest land: (ii). Whether a copy of map indicating location of alternative examine is required to be provided:
No

(a). Reason for not providing such map: Laying of OFC under Row Road Corridor

E. Employment likely to be generated

(i). Whether the Project is likely to generate employment?: Yes

(ii). Permanent/Regular Employment(Number of persons): 5

(iii). Temporary Employment(Number of person-days): 40

F. Displacement of People due to the Project, if any

(i). Whether Project involves displacement?: No

G. Details of Cost-Benefit analysis for the Project

(i). Whether the Project requires Cost-Benefit analysis?: No

H. Status of Environmental Clearance

(i). Whether the Project requires Clearance under the Environment (Protection) Act 1986 ? : No

I. Status of Wildlife Clearance

(i). Whether the Project or a part thereof is located in any Protected Area or their Eco sensitive zone? : No

J. Applicability of special provisions governing Scheduled Areas

(i). Whether the Project or a part thereof is located in a Scheduled Area? : No

K. Status of settlement of rights under the Forest Rights Act, 2006 on the forest land proposed to be diverted

(i). Whether the process for settlement of Rights under the Forest Rights Acts 2006 on the forest land proposed to be diverted has been completed? : No




L. Details of land identified for Compensatory Afforestation






(i). Whether non-forest or Revenue forest land is required to be provided by User Agency?: No

(ii). Whether the area of non-forest land or Revenue forest land required to be provided by User Agency for raising Compensatory Afforestation is less than area of forest land proposed to be diverted ? : Not Applicable

(iii) . Reason for not providing Non-Forest Land: Laying of telephone/optical fibre lines

Additional information Details

Documents		
S.No	Documents	Remarks
1		Land Schedule_Sukma
2		JDFPL Registration certificate
3		Undertaking Regarding Revenue forest Land Sukma
4		DD Registration and

		Processing Fee Sukma
5		DD Registration and Processing FEE
6		Acknowledgement of NOC application Regarding Revenue Forest Land
7		Acknowledgement of FRA application Regarding Forest Land
8		DGPS Survey Report_Sukma

[Print](#)