

Full Title of the Project:- Diversion of **3.60 ha** Forest land for Augmentation of various water supply scheme in GP Tandi, Saroa, Tharjoon, Musrani, Bassi, Devdhar, Kharshi and Kotla in Gohar Block, Tehsil Chachiot Distt. Mandi, within the jurisdiction of Nachan Forest Division Distt. Mandi (H.P.)

JOINT INSPECTION REPORT


1. The joint inspection of the site for the diversion of **3.60 ha** Forest land for Augmentation of various water supply scheme in GP Tandi, Saroa, Tharjoon, Musrani, Bassi, Devdhar, Kharshi and Kotla in Gohar Block, Tehsil Chachiot Distt. Mandi, was done on **18 / 12/ 2019**.
2. The user agency has proposed three different alignments. In alignment No.1 total forest land measured **3.60 Hect.** was involved and there was minimum destruction to flora and fauna, whereas in alignments No.2 & 3 total forest land measured **4.55 Hect** and **5.76 hect** respectively and Divisional Forest Officer Nachan as well as joint inspection committee has rejected these alignments as more Forest land as well as more tree are involved as compare to alignment No.1.
3. Since, alignment **No.1** involves least forest land as well as least enumeration of trees, the same has been finalized. The alignment No.2 & 3 has been rejected by the joint inspection committee and by the user agency as a consequence.


There is no scope of avoidance of forest land. However, all efforts have been made to minimize the user of forest land. The diversion of **3.60 hect.** of forest land is there for minimum and cannot be escaped.


The Joint Inspection Committee therefore recommends diversion of **3.60 hect.** of forest land (revenue details enclosed herewith) under Section-2 of conservation Act. 1980.


Assistant Engineer
I&PH Sub Division Kelodhar


Executive Engineer
I&PH Division Thunag


Sub-Divisional Officer (C)
Gohar, Distt. Mandi


Range Officer
Forest Range Gohar


Divisional Forest Officer
Forest Division Nachan