

JOINT INSPECTION REPORT


We the undersigned have jointly inspected the area proposed for Construction of Link Road to Village Dhundni Mata falling in Tehsil Kangra, District Kangra in favour of Executive Engineer, HPPWD Kangra Division, District Kangra, Himachal Pradesh on 23.06.2021.


The proposed project requires a total area of 0.6420 hectare of total land comprising of 0.6345 ha of Forest Land and 0.0075 ha of Govt. Land in Mohal Ghatta in Tehsil Kangra, District Kangra H.P.


The details of Forest and Non Forest Land are as under :

Sr. no	Road	Mohal	Khasra No	Area (in Ha)	Area in Forest (sq. m)	Area in Govt Land (sq. m)	Area In Private Land (sq. m)	Classification
1	Road	Ghatta	157/1	0-08-01	801	-	-	Charagah Billa Darakhtan
2	Road	Ghatta	949/1	0-16-80	1680	-	-	Jungle Mehfuza Gair Mehduda
3	Road	Ghatta	798/1	0-14-13	1413	-	-	Jungle Mehfuza Gair Mehduda
4	Road	Ghatta	799/1	0-00-75	-	75	-	Gair Mumkin Gohar
5	Road	Ghatta	323/1	0-17-16	1716	-	-	Jungle Mehfuza Gair Mehduda
6	Road	Ghatta	928 / 1	0-03-35	335	-	-	Jungle Mehfuza Gair Mehduda
7	Turning Point			0-04-00	400	-	-	
TOTAL				0.6420	6345	75	-	

The total length of road is 0/0 km to 1/003 km and the proposed road is already constructed. The forest area 0.6345 ha is recommended for regularization. No felling of trees has been done during the construction of road.


Tehsildar
Tehsil Kangra,
District Kangra (H.P.)


Divisional Forest Officer
Dharamshala Forest Division
Dharamshala


Executive Engineer
Kangra Division
HPPWD Kangra