


**FORM – I**  
**(For linear projects)**  
**Government of Sikkim**  
**Office of the District Collector, North District, Mangan**

**TO WHOMSOEVER IT MAY CONCERN**

In compliance of the Ministry of Environment and Forests (MoEF), Government of India's letter no.11-9/98-FC (pt.) dated 3/8/2009 wherein the MoEF issued guidelines on submission of evidences for having initiated and completed the process of settlement of rights under the Schedules Tribes and Other Traditional Forest Dwellers (Recognition of Forest Rights) Act, 2006 ('FRA', for short) on the forestland proposed to be diverted for non-forest purposes read with MoEF's letter dated 05/02/2013 wherein the MoEF have issued certain relaxation in respect of linear projects, it is certified that **10.6759ha** of forest land proposed to be diverted in favour of **BRO**, (name of user agency) for, (purpose for diversion of forest land) in **North** district falls within jurisdiction of Toong and Singhik village (s) in **Mangan** tehsil. It is further certified that:-

- a. The complete process of recognition and vesting of forest rights under the FRA has been carried out for the entire 10.6759 hectares of forest land proposed for diversion. The Gram Sabha's consent is not required vide Ministry of Environment and Forests (FC Division), Govt. of India letter F. No. 11-9/98-FC (pt) dated 05/02/2013.
- b. The diversion of forest land for facilities managed by the Government as required under section 3 (2) of the FRA have been completed and the concerned Gram Panchayats/Dzumsas have given their consent to it. Copy of consent letter(s) annexed at Annexure 1 (a), 1 (b) and 1 (c).
- c. The proposal does not involve recognised rights of Primitive Tribal Groups and Pre-Agricultural communities.

Encl:- As above.

  
Signature  
District Collector  
North District  
Mangan

(Full name and official seal of the District Collector)



# OFFICE OF THE GRAM PANCHAYAT

## 14 - Toong Naga Gram Panchayat Unit

### Mangan, North Sikkim



Panchayati Raj

Ref. No.

Date: 13 / 12 / 2021




Annexure 1 (b)


### TO WHOM IT MAY CONCERN

This is to certify that we The Panchayat Member of 14Tong Naga GPU have no objection regarding acquisition of Forest Land measuring 2.3368 Ha. under Mangan Territorial Range, Naga Namgor village Package I (Mangan-Chungthang Road) under Bharatmala Pariyojana in the district of North in the state of Sikkim.

Further there should not be any encroachment in Forest Land other than the proposed.

**TOONG NAGA GRAM PANCHAYAT**  
Unit No. 14, North Sikkim


  
President  
(Naga Ward)


  
Vice President  
(Meyang Ward)

  
LATE  
Member  
(Toong Ward)

  
Member  
(Kimrong Ward)

  
Member  
(Rel Ward)

  
Member  
(Manul Ward)

  
Member  
(Nadey Ward)



GRAM PRASASHAN KENDRA.

## 13-SINGHIK-SENTAM GPU.

SINGHIK, NORTH SIKKIM.



Annexure 1 (c).

Issue no- 981, /SS/GPU/N/2021.

Date-13/12/2021.

To whom it may concern.





This is to state that we the Gram Panchayat of 13-singhik-sentam GPU, north Sikkim have no objection regarding the acquisition of Forest land measuring:-

1. Singhik: total area-0.1449.
2. Kazor:- total area 0.6851
3. Sentam:- total area 0.4162

Under Mangan Territorial Range for package I (Mangan-Chungthang Road) under Bharatmala Pariyojana, further there should not be any encroachment in Forest Land other than the proposed.

**Seal and signature of the Panchayat.**

13 - SINGHIK - SENTAM GPU  
SINGHIK, NORTH SIKKIM

 P. President	 P. Vic-President
 Member	 Member