


CHECKLIST

Name of the Proposal: - UP-GRADATION to existing 2-lane highway to 4-lane with Paved Shoulder configuration (NH-144A)
from Km.26.350(Khati chowk) to Km.30.097 (Hanuman Chowk) of Jammu-Akhnoor Section in the
UT of J&K (FP/JK/ROAD/152548/2022)

Division: - Jammu Forest Division

S. no.	Particulars	Document enclosed (Yes/No)	Page No.
1	Fill the Form-A (Part-II)	Yes	
2	Joint Inspection by the representative of DFO and Project Authority and authentication of:		
	(i) inspection report	Yes	01
	(ii) enumeration list of trees/poles on the forest	Yes	02
	(iii) calculation of area (length and width) of forest land involved	Yes	03
	(iv) Layout plan with dimensions	Yes	04
3	Certificate that all alternatives have been explored and the proposed forest land is the minimum land required for the project, as per format (attached) .	Yes	05
4	C.A. Proposal approved by the competent authority	Yes	06-10
5	Geo-reference map of CA site	Yes	11
6	Suitability certificate from the DFO regarding area proposed for CA (degraded forest land/ non-forest land) suitable from management point of view, as per the format (attached)	Yes	12
7	Calculation sheet of NPV	Yes	13
8	Calculation sheet of Extraction charges	Yes	14
9	Undertaking by User Agency to pay the following for the forest land involved duly countersigned by DFO as per the format (attached).		
	a) C.A,	Yes	15
	b) the Net Present Value (NPV)	Yes	16
	c) Additional Net Present Value (NPV) if any,	Yes	16
10	All proposals involving forest land more than 5 Ha (except for defence and building construction related cases) shall include a cost-benefit analysis, as per the format.	NA	
11	Site inspection report of DFO as per the format (attached)	Yes	17
12	Muck disposal plan	Yes	18
13	Specific recommendation of DFO	Yes	19
14	Recommendation of concerned Conservator of Forests		
15	Violation report, if any	No	


Divisional Forest Officer
Jammu Forest Division
Jammu

JOINT SITE INSPECTION REPORT

A Forest Diversion proposal has been submitted under the Forest (Conservation) Act, 1980 for use of forest land for non-forestry purpose. The subject envisages the use of forest land 0.349 Ha. for UP-GRADATION to existing 2-lane highway to 4-lane with Paved Shoulder configuration (NH-144A) from Km.26.350 (Khati chowk) to Km.30.097 (Hanuman Chowk) of Jammu-Akhnoor Section in the UT of J&K, in Kalidhar Range of Jammu Forest Division. The site inspection of the land involved in the proposal has been done by us on dated 20/02/2022.

On inspection of the site, it is found that the land required by the user agency is a forest land measuring 0.349 Ha.



General Manager (P)
N.H.I.D.C.L.
PMU- Akhnoor (J&K)
User Agency



Surjeet Singh
Block Officer
Chowki



Pawan Sharma
Range Officer
Kalidhar Forest Range

General Manager (P)
N.H.I.D.C.L.,
PMU-Akhnoor (J&K)

C/s



Divisional Forest Officer
Jammu Forest Division
Jammu

Enumeration List of the trees of different species coming under up-gradation to 4 lane (NH-144) from (Thati to Hanuman chowk) of Jammu to Akhnoor section Chowki Block of Kalidhar Forest Range Akhnoor


S.No	Comptt.	Species		Girth in cms.
		Local Name	Botanical Name	
1	18/k	Mango	Mangifera indica	31-60
2	18/k	Shisham	Dalbergia sissoo	0-30
3	18/k	Shisham	Dalbergia sissoo	0-30
4	18/k	Shisham	Dalbergia sissoo	0-30
5	18/k	Shisham	Dalbergia sissoo	0-30
6	18/k	Amla	Emblica officinalis	0-30
7	18/k	Amla	Emblica officinalis	31-60
8	18/k	Shisham	Dalbergia sissoo	91-120
9	18/k	Dhaman	Grewia optiva	31-60


I/C Tanda Beat


Block officer
Chowki


Range Forest Officer
Kaidhar Forest Range
Akhnoor


Divisional Forest Officer
Jammu Forest Division
Jammu


General Manager (P)
N.H.I.D.C.L.,
PMU-Akhnoor (J&K)

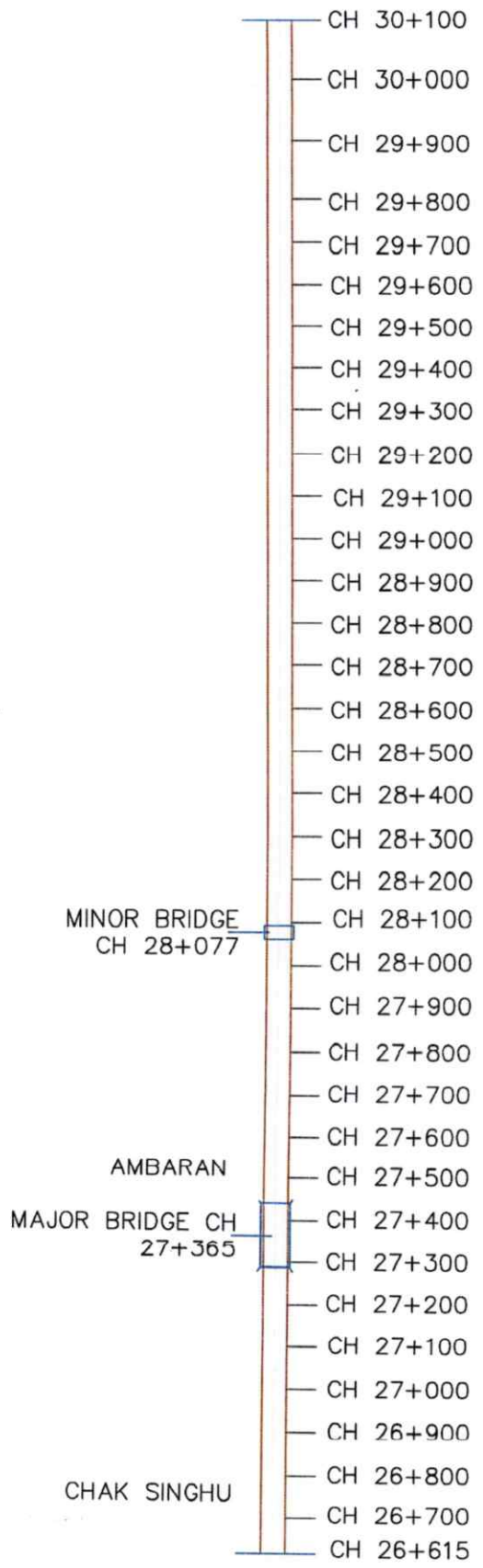
Calculation Sheet Of Proposed Area Of Up-Gradation To Existing 2-Lane Highway To 4-Lane With Paved Shoulder Configuration(NH-144A) From Km.26.350(Khati Chowk) To Km.30.097 (Hanuman Chowk) Of Jammu-Akhnour Section In The UT Of J&K In Kalidhar Forest Range

S.No	Length & Width of proposed area	Length (In mtr.)	Width (In mtr.)	Total (Sqm.)
1	Road	145.434	24	3490.416
Total area of proposed site				3490.416

c/s
 Divislonal Forest Officer,
 Jammu Forest Division
 Jammu

(Pawan Sharma)
 Range Officer
 Kalidhar Forest Range

HANUMAN CHOWK
PROJECT END LOCATION



DASGAL

RANJAN

Mauphan

General Manager (P)
N.H.I.D.C.L.,
PMU-Akhnoor (J&K)

PROJECT START LOCATION
KHATI CHOWK

Full Title of the Project: For UP-GRADATION to existing 2-lane highway to 4-lane with Paved Shoulder configuration(NH-144A) from Km.26.350(Khati chowk) to Km.30.097 (Hanuman Chowk) of Jammu-Akhnoor Section in the UT of J&K

Proposal No: FP/JK/ROAD/152548/2022

Date of Proposal: 23-03-2022

Certificate for Minimum use of Forest land

This is to certify that all alternative alignments/locations have been explored and the forest area involved in the proposal is unavoidable and barest minimum forest area i.e. 0.349 Hac area has been proposed diversion.

Place:

Date:

Signature of User Agency

Office seal **General Manager (P)**
N.H.I.D.C.L.,
PMU-Akhnoor (J&K)

Countersigned

(Anup Kumar Soni), IFS
Divisional Forest Officer
Jammu Forest Division
Jammu
Office seal _____



OFFICE OF THE DIVISIONAL FOREST OFFICER JAMMU FOREST DIVISION, JAMMU

Tel. & Fax No. 0191-2543516

Email – dfojammu1@gmail.com & dfojammu.for-jk@nic.in



The Conservator of Forests,
East Circle,
Jammu.

No: DFO-J/FCA/ 86-90

Dt: 5-5-2022

Subject: - Work programme proposal of Compensatory Afforestation w.r.t Forest Clearance of road titled “Upgradation of existing 2 lane highway to 5- lane with paved shoulder configuration (NH-144A) from 26.350 (Khati Chowk) to Km 30.097 (hanuman Chowk) of Jammu Akhnoor section in the UT of J&K.” Proposal No:FP/JK/Road/152548/2022

**

Sir,

On the above cited subject and reference, kindly find enclosed herewith the work programme proposal of Compensatory Afforestation to be raised in lieu of diversion of 0.349 Hac. of forest land involved in Proposal No: FP/JK/Road/152548/2022, titled “*Upgradation of existing 2 lane highway to 5- lane with paved shoulder configuration (NH-144A) from 26.350 (Khati Chowk) to Km 30.097 (hanuman Chowk) of Jammu Akhnoor section in the UT of J&K*”.

It is further submitted that an area of 1 Hectare has been proposed for Compensatory Afforestation to accommodate the target plantation. The details of which are given below:

Proposal No.	Nomenclature of FCA Work	User Agency	Location of Proposed works	Area involved for diversion	Area under CA Plan	Financial Implication of the Proposal	Canopy Density
FP/ JK/ Road/ 15248/ 2022	Upgradation of existing 2 lane highway to 5- lane with paved shoulder configuration (NH-144A) from 26.350 (Khati Chowk) to Km 30.097 (hanuman Chowk).	NHIDCL	18/K	0.349 Hac.	1 Ha	4.789	10%

It is as such requested that the proposal may kindly be perused and necessary approval/sanction may kindly be accorded.

Yours faithfully,

[Signature]
Divisional Forest Officer,
Jammu Forest Division,
Jammu

1. Copy submitted to the Chief Conservator of Forests, Jammu for favour of information and necessary action.
2. Copy submitted to the CCF/Nodal Officer, FCA O/o the Pr.CCF J&K for favour of information.
3. Copy submitted to the General Manager (P), NHIDCL, PMU-Akhnoor for information.
4. Copy to the Range Officer, Kalidhar for information.

Model Compensatory Afforestation Scheme

Full Title of the Forest Land Diversion Project: Upgradation of existing 2 lane highway to 5- lane with paved shoulder configuration (NH-144A) from 26.350 (Khati Chowk) to Km 30.097 (hanuman Chowk) of Jammu Akhnoor section in the UT of J&K.

File No: FP/JK/Road/152548/2022

Date of Proposal: 23-03-2022

Name of the Forest Division (where forest land is proposed to be diverted): Jammu Forest Division

Forest Area to be diverted: 0.349 Ha.

Details of land where C.A. is to be carried out:

Degraded forest land	Yes	Area: 1 Ha
Non-forest land	No	Area: Nil
Forest Division: Jammu		District: Jammu
Range: Kalidhar		Tehsil: Akhnoor
Compartment No: 18/K		Khasra No (for Non Forest land):
C.A Site (Name of location): Tungi Morh		C.A Area (in Ha): 0.698 Ha

C.A Site Geo Coordinates:

Starting Point: Longitude: 74°40'57.274"E	Latitude: 32°58'52.906"N
Ending Point: Longitude: 74°40'58.095"E	Latitude: 32°58'52.294"N

In case of non-forest area identified for CA, then what is the distance of C.A site from the adjoining forest boundary: N/A

II. Description of C.A Site

1. Soil type: Sandy
2. Topography: hilly/undulating/plain : Undulating
3. Slope: steep/medium/gentle: Medium
4. For non forest land-description of existing vegetation/root stock and density:
5. In case of degraded forest land-description of forest type and crown density: 10%


II Plantation Model

S.No	Description			Rate (In Rs)	Total Amount (In Lakhs)
		Unit	No		
A	Cost of Afforestation				
1	1 st year Cost of Afforestation		698	40.03	0.279
2	2 nd year Maintenance		175	40.03	0.070
3	3 rd year Maintenance		70	40.03	0.028
4	4 th year Maintenance		35	40.03	0.014
5	5 th year Maintenance		35	40.03	0.014
6	6 th year Maintenance		35	40.03	0.014
7	7 th year Maintenance		35	40.03	0.014
8	8 th year Maintenance		35	40.03	0.014
9	9 th year Maintenance		35	40.03	0.014
10	10 th year Maintenance		35	40.03	0.014
Total					0.475
B	Other Afforestation Interventions (As per the requirement of the site condition)				
1	Patch Sowing	No. of Patchcs	500	6.99	0.035
2	Planting of Grass Slips	No. of Slips	500	6.35	0.032
Total					0.067
C	Fencing				
1	Square PCC Fence Posts with every 8th Pole & Corner Pole in Cement Concrete with 7 Strand G.I Wire	Rft	1500	150	2.250
2	Fencing Repair		375	50	0.117
Total:					2.367
D	Site Preparation:(Cutting, Grubbing and removal of Lantana)		0.5	22904	0.115
E	Pruning and thinning of existing root stocks:		0	6.35	0
F	Soil and Water Conservation (DRSM Work)	Cum	30	1099	0.330
	Crate 20'x4'x4'	LS	0	0	1.000
Total					1.445
Total C.A Charges(A+B+C+D+E+F)					4.354
G	Supervisory/Watch & Ward/ Overhead/ Miscellaneous Charges: (10% of the C.A Charges)				0.4354
Grand Total:(A+B+C+D+E+F+G)					4.789

III. Technical Details:- Technical details of Compensatory Afforestation Scheme are as follows:-

- i. General Details:-An area of 1 Hac. will be taken up for planting under Compensatory Afforestation scheme in Compartment No.: 18/K is a single compact block wherein 698 no. of plants of local indigenous mixed BL species will be planted. The area will be protected by Barbed Wire fencing. Plants will be planted @1000 plants per hectare. Further the selected CA patch in Compartment No.18/K falls under the Rehabilitation cum Reboisement Working Circle (SS-1) as per the existing Working Plan of the division wherein effective protection from biotic/abiotic interference and ANR is prescribed.
- ii. Plantation Method:- Nursery grown one year old plants of Mixed species of Broadleaved and Fruit plants in Polythene bags will be planted in 45x45x45 cm pits in the selected area. Bush cutting will be done in the infested area. The plantation will be maintained for subsequent 10 years in which beating up causalities will be done. The plantation will be rain fed.
- iii. Spacing:- 10ft x 10 ft Alignment.
- iv. Species proposal to be planted :- *Ziziphus jujuba*, *Ficus benghalensis*, *Pinus roxburghii*, *Syzygium cumini*, *Dalbergia sissoo*, *Acacia nilotica*, *Acacia modesta*, *Acacia catechu*, *Embllica officinalis* etc.
- v. Silviculture Operation:- Tending, Cleaning, pruning and upkeep of planted and naturally regenerated saplings will be done.
- vi. Soil and Moisture Conservation Works:- Minor soil conservation works like Drsm/Crate Works will be done where ever required.
- vii. Protection (Fencing, Watch man, People's Participation etc): Area will be protected from grazing by erecting barbed wire fencing around the plantation. Further watch and ward as also fire protection will be ensured.
- viii. Proposed Monitoring Mechanism:- The plantation will be monitored as per the existing monitoring mechanism in the department.


Range Officer
Forest Range Kalidhar


Divisional Forest Officer
Jammu Forest Division
Jammu



Telephone No. 0191-2544367
Email - cfeastcircle@gmail.com

Government of Jammu & Kashmir (UT)
OFFICE OF THE CONSERVATOR OF FORESTS
JAMMU EAST CIRCLE, JAMMU

Subject: Work programme of Compensatory Afforestation w.r.t Forest clearance of road titled "Up-gradation to existing 2-lane highway to 4-lane with Paved Shoulder configuration (NH 144A) from km 26.350 (Khathi Chowk) to km 30.097 (Hanuman Chowk) of Jammu-Akhnoor section in the UT of Jammu and Kashmir."

Reference: DFO Jammu letter No: DFO-J/FCA/86-90 dated: 05.05.2022.

ORDER

The work proposal for Compensatory Afforestation to be done in lieu of diversion of 0.349 hectare of Forest land in Comptt. No. 18/K in Jammu Forest Division for **FCA Proposal No: "FP/JK/ROAD/152548/2022"** to the tune of Rs. 4.789 lacs submitted by the Divisional Forest Officer, Jammu Forest Division is hereby approved/sanctioned as per the details given below:-

Proposal No.	Nomenclature of FCA Work	User Agency	Location of Proposed Work	Area involved for Diversion	Area under C.A Plan	Financial Implications of the proposal	Canopy Density
FP/JK/ROAD/152548/2022	Up-gradation to existing 2-lane highway to 4-lane with Paved Shoulder configuration (NH 144A) from km 26.350 (Khathi Chowk) to km 30.097 (Hanuman Chowk) of Jammu-Akhnoor section	NHIDCL	18/K	0.349 Ha.	1 Ha	Rs. 4.789	10%

The approval/Sanction is subject to the following conditions:-

1. All the terms and conditions as per the provisions of Forest Conservation Act 1980 w.r.t Compensatory Afforestation are complied with.
2. That the existing Forest Tariff Rate Schedule shall be applicable.
3. That the Divisional Forest Officer Jammu Forest Division, Jammu shall be the implementing agency by executing the CA Plan.

(B. Mohandaas, IFS)
Conservator of Forests,
East Circle, Jammu.

No: 04-07/FCA/CFE/J

Dated: 09/05/2022

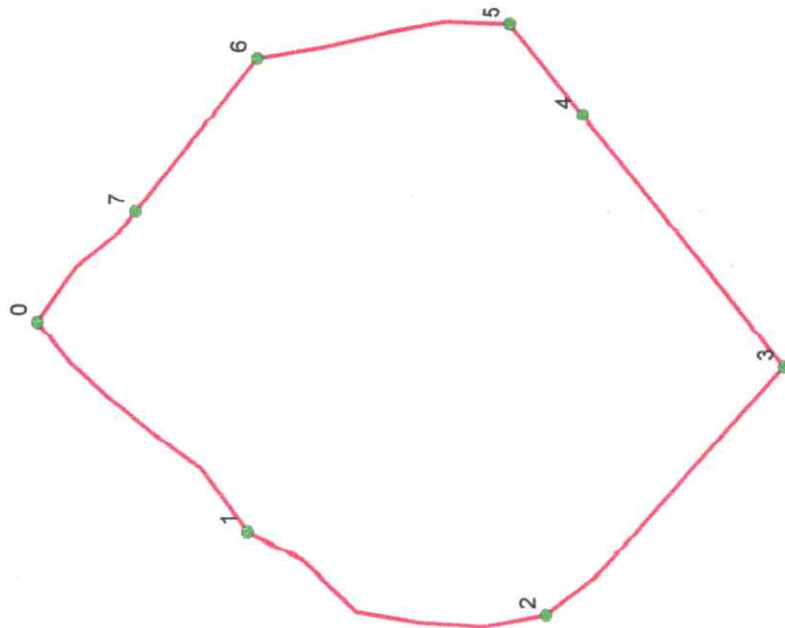

Copy submitted to the:-

1. Pr. Chief Conservator of Forests, (HoFF), J&K, Jammu for favour of information.
2. Chief Conservator of Forests/Nodal Officer, FCA, O/o the Pr. Chief Conservator of Forests, J&K for favour of information.
3. Chief Conservator of Forests, Jammu for favour of information.
4. DFO Jammu Forest Division for information and necessary action.



CA Plan for upgradation of existing 2 Lane Highway to 4 Lane

FID	Longitude	Latitude
0	74° 40' 57.274" E	32° 58' 52.906" N
1	74° 40' 55.717" E	32° 58' 51.597" N
2	74° 40' 55.108" E	32° 58' 49.727" N
3	74° 40' 56.923" E	32° 58' 48.245" N
4	74° 40' 58.797" E	32° 58' 49.499" N
5	74° 40' 59.472" E	32° 58' 49.951" N
6	74° 40' 59.226" E	32° 58' 51.529" N
7	74° 40' 58.095" E	32° 58' 52.294" N



Divisional Forest Officer,
Jammu Forest Division,
Jammu.

ICT PI DIVISION J&K JAMMU

74°41'0"E

٢١

SOI Map of CA Plan

GT Sheet No 43 L/9

1:5,000

74°40'30"E

74°40'45"E

74°41'0"E

74°41'30"E



CA Plan for upgradation of existing 2 Lane Highway to 4 Lane

FID	Longitude	Latitude
0	74° 40' 57.274" E	32° 58' 52.906" N
1	74° 40' 55.717" E	32° 58' 51.597" N
2	74° 40' 55.108" E	32° 58' 49.727" N
3	74° 40' 56.923" E	32° 58' 48.245" N
4	74° 40' 58.797" E	32° 58' 49.499" N
5	74° 40' 59.472" E	32° 58' 49.951" N
6	74° 40' 59.226" E	32° 58' 51.529" N
7	74° 40' 58.095" E	32° 58' 52.294" N

GPS Coordinates
CA Polygon

32°59'0"N

32°58'45"N

74°41'30"E

74°41'15"E

74°41'0"E

74°40'45"E

74°40'30"E

Divisional Forest Officer

Jammu Forest Division

Jammu

ICT PI DIVISION J&K JAMMU

[Handwritten signature]
30/06/2018

Open pine

diandra Na
Main power

Tan

SOI Map of CA Plan

GT Sheet No 43 L/9

1:50,000



33°00'N
74°43'0"E

74°40'0"E

33°00'N
74°45'0"E

32°55'0"N

32°55'0"N

74°45'0"E

74°40'0"E

CA Plan for upgradation of existing 2 Lane Highway to 4 Lane

FID	Longitude	Latitude
0	74° 40' 57.274" E	32° 58' 52.906" N
1	74° 40' 55.717" E	32° 58' 51.597" N
2	74° 40' 55.108" E	32° 58' 49.727" N
3	74° 40' 56.923" E	32° 58' 48.245" N
4	74° 40' 58.797" E	32° 58' 49.499" N
5	74° 40' 58.472" E	32° 58' 49.951" N
6	74° 40' 58.226" E	32° 58' 51.529" N
7	74° 40' 58.095" E	32° 58' 52.294" N

CA Polygon
GPS_Coordinates

CA Polygon



Divisional Forest Officer,
Jammu Forest Division
Jammu

ICT PI DIVISION J&K JAMMU

Bo Babbari

Full Title of the Project: For UP-GRADATION to existing 2-lane highway to 4-lane with Paved Shoulder configuration (NH-144A) from Km.26.350 (Khati chowk) to Km.30.097 (Hanuman Chowk) of Jammu-Akhnoor Section in the UT of J&K

Proposal No: FP/JK/ROAD/152548/2022


Date of Proposal: 23-03-2022

Land suitability Certificate by DFO (Territorial)



This is to certify that **1 Hac** land bearing Survey No.43 L/9 Compartment No.18/K of Village:Tungi Morh Tehsil:Akhnoor District: Jammu identified for Compensatory Afforestation is suitable for plantation from management point of view and is free from all sorts of encumbrances and encroachments.

Place:

Date:


(Pawan Sharma)
Range Officer
Kalidhar Forest Range

C/S


Divisional Forest Officer
Jammu Forest Division
Jammu
Office seal 

Calculation Of Net Present Value (NPV) Of Forest Land Involved In For Up-Gradation to existing 2-lane highway to 4-lane with Paved Shoulder configuration (NH-144A) from Km.26.350 (Khati chowk) to Km.30.097 (Hanuman Chowk) of Jammu-Akhnoor Section in the UT of J&K In Kalidhar Forest Range.


Proposal No:FP/JK/ROAD/152548/2022

1	Compartment No	18/K
2	Forest Area Involved	0.349 Ha.
3	No. of Trees/Poles	09 (09 No. Trees/ poles)
4	Compensatory Afforestation Scheme	Rs. 4,78,900 .00
5	Cost of land as per NPV ECO Class – V for 0.349 Ha. @ Rs.12,92850/- Per Hac.	Rs. 4, 51,204 .00
6	Tree Felling and Extraction Cost in Rs.	Rs. 819
	Total Amount of NPV in Rs.	Rs. 930923


In Words: - Nine Lakh Thirty Thousand Nine Hundred Twenty Three Only.


User Agency

**General Manager (P)
N.H.I.D.C.L.,
PMU-Akhnoor (J&K)**


Pawan Sharma
Range Officer
Kalidhar Forest Range

C/s


Divisional Forest Officer
Jammu Forest Division
Jammu


Detail Estimate for Extraction Charges of Trees coming under up-gradation to 4 lane (NH-144) from (Thati to Hanuman chowk) of Jammu to Akhnoor section Chowki Block of Kalidhar Forest Range Akhnoor

S.No	Item of Work	Qty	Rate (In Rupees)	Amount (In Rupees)	Remarks
1	Enumeration of Trees	9	5.40/- per tree	49	
2	Marking of Trees	9	9.75/-Per tree	88	The estimate is prepared as per Govt rate of 2016-17
3	Felling of trees, hand sawing/conversion and its splitting making fit for head load carriage/stocking upto loading point road side	5 Qtls	105.57/- Per Qtls	528	
3.1	Weightage, loading,unloading,depot handling and other misc.	5 Qtls	21.42/- Per Qtls	107	
3.2	Mechanical transportation of firewood for 5 Kms avg.	5 Qtls upto 40	1.90/- Per Qtls per km	48	
4	Watch and ward for 2 labours for 1 month	2 month	9900/- Per Month	0	
5	Tools (LS)		LS	0	
6	Over head expenses including POL		LS	0	
	Total			₹ 819	

(Amount In words:- Eight Hundred Nineteen Only)


Range Forest Officer
Kalidhar Forest Range

Akhnoor


Divisional Forest Officer
Jammu Forest Division
Jammu

Full Title of the Project: For UP-GRADATION to existing 2-lane highway to 4-lane with Paved Shoulder configuration (NH-144A) from Km.26.350 (Khati chowk) to Km.30.097 (Hanuman Chowk) of Jammu-Akhnoor Section in the UT of J&K

Proposal No: FP/JK/ROAD/152548/2022


Date of Proposal: 23-03-2022

Undertaking for payment of cost of compensatory afforestation


I/we **General Manager (P) N.H.I.D.C.L., PMU-Akhnoor (J&K)** hereby undertake to pay the entire amount for Compensatory Afforestation in lieu of the forest area diverted for UP-GRADATION to existing 2-lane highway to 4-lane with Paved Shoulder configuration (NH-144A) from Km.26.350 (Khati chowk) to Km.30.097 (Hanuman Chowk) of Jammu-Akhnoor Section in the UT of J&K as per the prevailing wage rates at the time of plantations.

Place:

Date:


Signature of User Agency
Office seal **General Manager (P)**
N.H.I.D.C.L.,
PMU-Akhnoor (J&K)

Countersigned


(Anup Kumar Soni), IFS
Divisional Forest Officer
Jammu Forest Division
Jammu
Office seal _____

Full Title of the Project: For UP-GRADATION to existing 2-lane highway to 4-lane with Paved Shoulder configuration(NH-144A) from Km.26.350(Khati chowk) to Km.30.097 (Hanuman Chowk) of Jammu-Akhnoor Section in the UT of J&K

Proposal No: FP/JK/ROAD/152548/2022

Date of Proposal: 23-03-2022

Undertaking for payment of net present value of forest area

It is to certify that I/we **General Manager (P) N.H.I.D.C.L., PMU-Akhnoor (J&K)** have applied for diversion of **0.349 Hac** of forest area for the purpose of For UP-GRADATION to existing 2-lane highway to 4-lane with Paved Shoulder configuration (NH-144A) from Km.26.350(Khati chowk) to Km.30.097 (Hanuman Chowk) of Jammu-Akhnoor Section in the UT of J&K. I/we, hereby undertake to pay the net present value (NPV) of the above forest land. I/We also hereby undertake to pay the additional amount of NPV, if so determined as per the decision of the Hon'ble Supreme Court at, a later date.

Place:

Date:

Signature of User Agency

Office seal **General Manager (P)**
N.H.I.D.C.L.,
PMU-Akhnoor (J&K)

Countersigned

(Anup Kumar Soni), IFS
Divisional Forest Officer
Jammu Forest Division
Jammu
Office seal _____

17

Full Title of the Project: For UP-GRADATION to existing 2-lane highway to 4-lane with Paved Shoulder configuration (NH-144A) from Km.26.350 (Khati chowk) to Km.30.097 (Hanuman Chowk) of Jammu-Akhnoor Section in the UT of J&K

Proposal No: FP/JK/ROAD/152548/2022


Date of Proposal: 23-03-2022

Site inspection report by an officer not below the rank of DCF/DFO
(for the forest land to be diverted under FCA)

1. A proposal has been received by this office from N.H.I.D.C.L., PMU-Akhnoor (J&K) for diversion (under FCA,1980) of **0.349 Ha** of forest land for non-forestry purpose. The subject envisages the use of forest land for Up-Gradation to existing 2-lane highway to 4-lane with Paved Shoulder configuration (NH-144A) from Km.26.350 (Khati chowk) to Km.30.097 (Hanuman Chowk) of Jammu-Akhnoor Section in the UT of J&K. The site inspection of the land involved in the proposal has been done by me on **02-05-2022**. On inspection of the site, it is found that the land required by the User Agency is a forest land measuring **0.349 Ha**. The requirement of forest land as proposed by the UA in Col.2 of Part-I is unavoidable and is barest minimum required for the project.
2. Whether any rare/endangered/unique species of flora and fauna found in the area? If so, the details thereof: **No**
3. Whether any protected archaeological/heritage site/defence establishment or any other important monument is located in the area? If so, the details thereof with NOC from competent authority, if required. **No**
4. (a) **The UA has not violated the provisions of the FCA, 1980 and no work has been started without proper sanction.**
Or
(b) It has been found that the UA has violated the provision of the FCA, 1980 a detailed report on violation is attached.
(Note: whichever of the above is applicable should be shown in bold letter)
5. Specific recommendations are acceptance or otherwise of the proposal. **Recommended**

Place:

Date:


(Anup Kumar Soni), IFS
Divisional Forest Officer
Jammu Forest Division
Jammu
Office seal _____


Project Name: Up-gradation to existing 2-lane highway to 4-lane with Paved Shoulder configuration (NH 144A) from km. 26.350 (Khathi Chowk) to km. 30.097 (Hanuman Chowk) of Jammu-Akhnoor section in the UT of Jammu and Kashmir.

Muck Disposal Plan

This is to certify that the all muck generated from the project road will be reused in NHIDCL's project. Hence, no quantity of muck is proposed to be dumped.

Divisional Forest Officer, Jammu

Date: 16 Feb 2022


Signature of User Agency Office Seal
General Manager (P)
N.H.I.D.C.L.,
PMU-Akhnoor (J&K)


Full Title of the Project: For UP-GRADATION to existing 2-lane highway to 4-lane with Paved Shoulder configuration (NH-144A) from Km.26.350(Khati chowk) to Km.30.097 (Hanuman Chowk) of Jammu-Akhnoor Section in the UT of J&K

Proposal No: FP/JK/ROAD/152548/2022

Date of Proposal: 23-03-2022

Specific recommendations of the DCF for acceptance of otherwise of the proposal with reasons

Diversion of 0.349 Hac. of forest land for UP-GRADATION to existing 2-lane highway to 4-lane with Paved Shoulder configuration (NH-144A) from Km.26.350 (Khati chowk) to Km.30.097 (Hanuman Chowk) of Jammu-Akhnoor Section in the UT of J&K by N.H.I.D.C.L., PMU-Akhnoor (J&K) in Jammu Forest Division is recommended for Forest Clearance under Section-2 of the Forest (Conservation) Act, 1980.


(Anup Kumar Soni, IFS)
Divisional Forest Officer
Jammu Forest Division
Jammu