



UTTARAKHAND

Website-<http://pwd.uk.gov.in>Fax: 01364-233204, E-mail ID: eepwd_rpg@rediffmail.com

**कार्यालय अधिशासी अभियन्ता
प्रान्तीय खण्ड लोक निर्माण विभाग, रुद्रप्रयाग**

पत्र संख्या
सेवामें,

898 / 16C

दिनांक 05/4/2017

प्रभागीय वनाधिकारी
रुद्रप्रयाग वन प्रभाग,
रुद्रप्रयाग।

विषय— वनभूमि पत्रावली संख्या FP/UK/ROAD/10625/2015 गैठाणा सिरवाडी
मोटर मार्ग का नव निर्माण कार्य हेतु वनभूमि का गैर वानिकी कार्य हेतु
लोक निर्माण विभाग, को हस्तान्तरण करने के सम्बन्ध में।

सन्दर्भ:— क्षेत्रीय कार्यालय द्वारा ऑन लाइन लगाई गयी आपत्ति दिनांक 16.06.2016 ।

महोदय,

उक्त वनभूमि पत्रावली में भारत सरकार के क्षेत्रीय कार्यालय द्वारा ऑन लाइन लगायी
गयी आपत्तियों का बिन्दुवार निराकरण निम्न प्रकार किया गया है—


Sr.	EDS Details	EDS Removed as follows
1	Short Narrative details are not fully mentioned	Short narrative details fully mentioned in A-1(ii)
2	In reply to point no. 4 of EDS dated 9.2.2016 of this office same google earth map has again been provided/uploaded without making the desired changes. May provide/upload GIS software generated geo referenced digital map of the area proposed for CA providing geo coordinates at all corner points in shape (polygon/closed area) file.	GEO reference digital map of the area proposed for CA providing GEO coordinates at all coner points in shape is uploaded. Map are uploaded at L (v)
3	In reply to point no. 5 of EDS dated 9.2.2016 of this office same justification has again been uploaded at D (i) Part I online, which is the justification for construction of this road and not the justification for locating the same on forest land. May provide justification for locating this road on forest land.	Justification is uploaded at D (i)


05/07
अधिशासी अभियन्ता
प्रान्तीय खण्ड लो0नि0वि0
रुद्रप्रयाग।


Justification

Name of work:- Construction of Gaithana-Sirwari Motor Road under State Sector in District Rudraprayag

- 1- This Road is sanctioned vide G.O. No. 1430/III(2)/2011-04(CM Announce) /2011 Dated 25-03-2011 for 5.00 Km
- 2- The construction and maintenance of above road will generate demand for labours & provide income generation opportunities for local communities.
- 3- The Road will also boost marketing of local produces, increase land price & promote social services.
- 4- The main need of rural population will be satisfied i.e. their access to markets, health centers, education..
- 5- Gender discrimination will come down as Govt & non-Govt organisations can easily campaign on woman empowerment issues once this untouched area will get connected to Village Sirwari to Motor Road.
- 6- The road will also help in checking forest fires & inspection works in forest area by forest department.
- 7- Road will provide benefit to **1499** villagers.
- 8- With considering the all above points this forest land is appropriate for alignment which contain minimum area of forest (3.1325 Ha).
- 9- **Availability of private land is not there, therefore the construction of this road choose to forest land and the villagers are completely satisfied from this alignment.**


Junior Engineer
Prov. Div. PWD
Rudraprayag

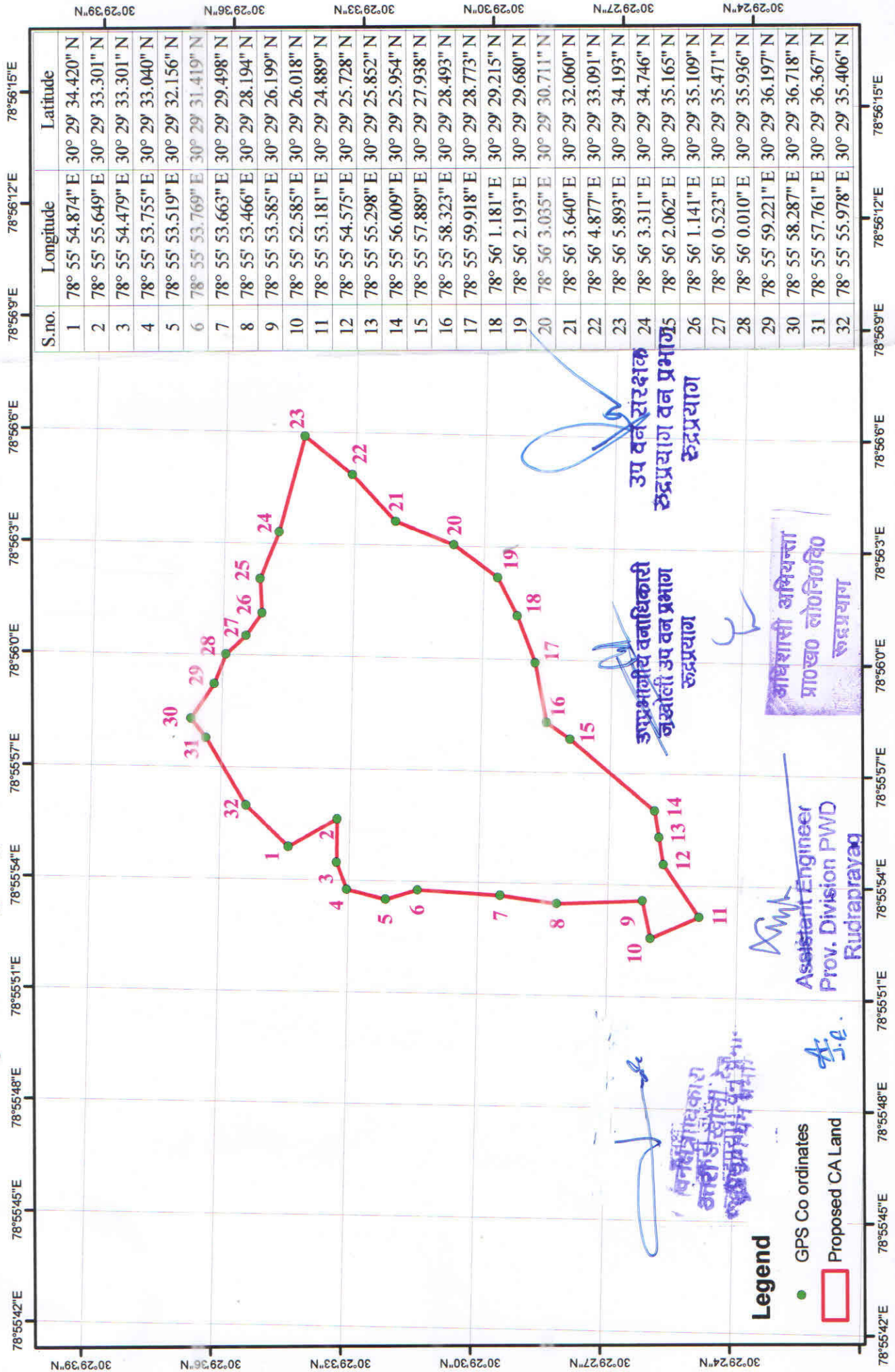

Assistant Engineer
Prov. Div. PWD
Rudraprayag


Executive Engineer
Prov Div. PWD
Rudraprayag

जीयोरेफरेन्स मैप - जनपद रुद्रप्रयाग में विकासखण्ड जखोली के अन्तर्गत गैठाणा - सिरवाड़ी
मोटर मार्ग के निर्माण हेतु चयनित क्षतिपूर्क वृक्षारोपण स्थल (क्षेत्रफल - 6.265 है०)

Scale - 1:3,500

0 0.05 0.1 0.2 Km



Legend

- GPS Co ordinates
- Proposed CA Land

Assistant Engineer
Prov. Division PWD
Rudrapurag

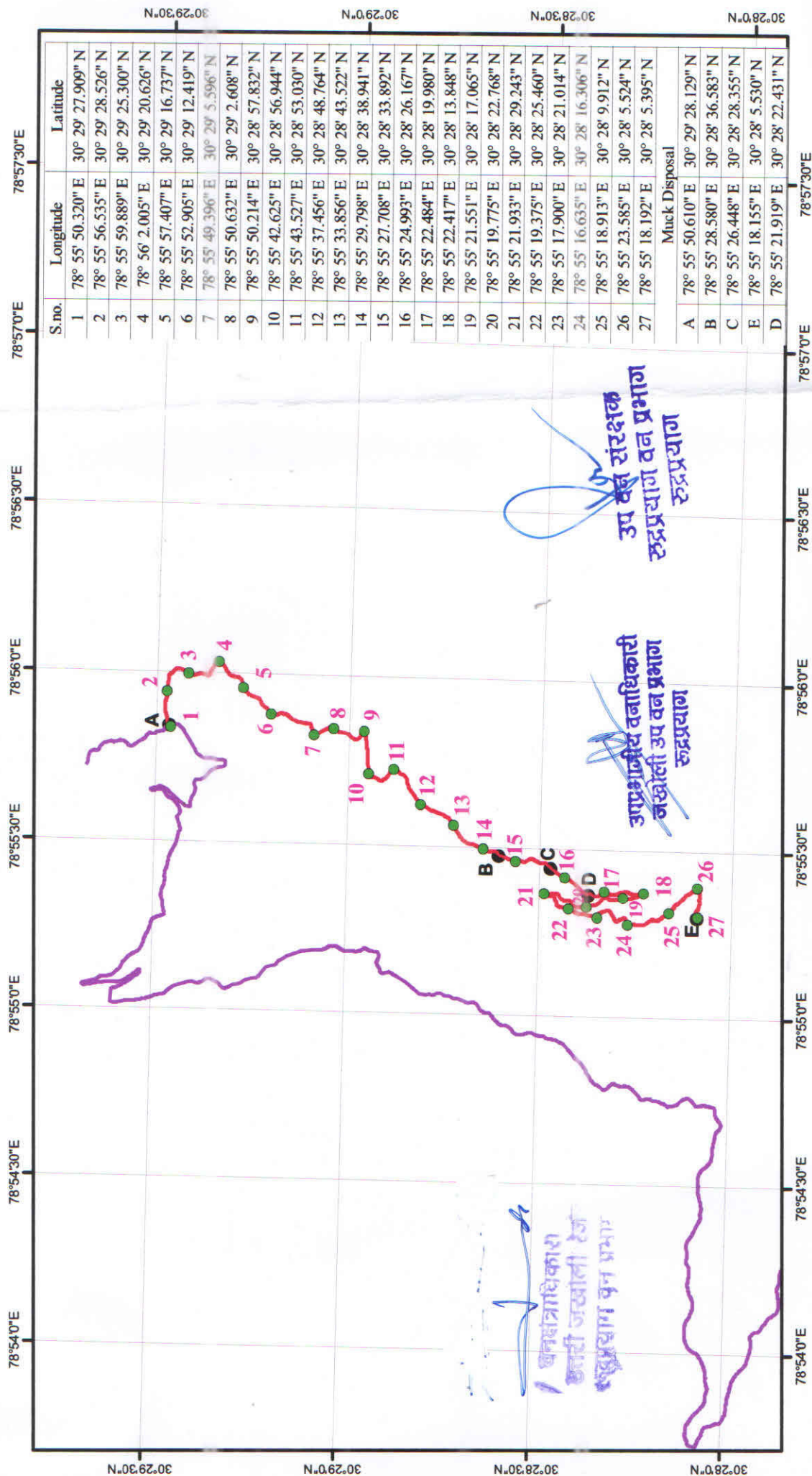
अधिकासी अभियन्ता
प्रा० ख० लो० नि० दि०
रुद्रप्रयाग

उप वन सरदरक्षक
रुद्रप्रयाग वन प्रभाग
रुद्रप्रयाग

उपभोगीय वनाधिकारी
जखोली उप वन प्रभाग
रुद्रप्रयाग

जीयोरेफरेन्स मैप - जनपद रुद्रप्रयाग में विकासखण्ड जखोली के अन्तर्गत गैठाणा - सिरवाड़ी मोटर मार्ग के निर्माण हेतु

0 0.25 0.5 1 Km
Scale - 1:25,000



Legend

- Mroad GPS Coordinates
- Muck Disposal
- Proposed Road
- Existing Road

Assistant Engineer,
Prov. Division PWD
Rudraprayag

अधिसूची अभियन्ता
प्रमुख लोनिनिवि
रुद्रप्रयाग

FORM - A

Form for seeking prior approval of Central Government under section 2 of the Forest(Conservation) Act, 1980 for
Diversion of fresh forest area

PART - I

(To be filled up by User Agency)

A. General Details**A-1. Project Details**

(i). Proposal No. : FP/UK/ROAD/10625/2015

(ii). Name of Project for which Forest Land is required : Construction Gaithana-Sirwari Motor road
under State Sector

(iii). Short narrative of the proposal and Project/scheme for which the forest land is required : The
length of road is 5 Km and this road will connected Village Sirwadi. After construction of this road the
villagers get Traffic in short time to nearest market for row product of the villagers, villagers also get
medical facilities, education facilities etc.

(iv). State : Uttarakhand

(v). Category of the Project : Road

(vi). Shape of forest land proposed to be diverted : Linear

(vii). Estimated cost of the Project(Rupees in lacs) : 73

(viii). Area of forest land proposed for diversion(in ha.): 3.1325

(ix). Non-forest land required for this project(in ha.): 0.3675

(x). Total period for which the forest land is proposed to be diverted(In years): 99

A-2. Details of User Agency

(i). Name : PUBLIC WORK DEPARTMENT

(ii). Address1 : PWD PROVINCIAL DIVISION RUDRAPRAYAG

(iii). Address2 : UTTARAKHAND

(iv). State : Uttarakhand

(v). District : Rudraprayag

lunt
Executive Engineer
Provincial Division, P.W.D.
Rudraprayag
J.E.

(vi). Pin : 246171

(vii). Landmark : NIL

(viii). Email address : eepwd_rpg@rediffmail.com

(ix). Landline Telephone No. : 1364-233204

(x). Fax No. : 1364-0

(xi). Mobile No. : 7500217670

(xii). Website (if any) : NIL

(xiii). Legal status of User Agency : State Government

A-3. Details of Person Making Application

(i). First Name: Er Indrajit

(ii). Middle Name: NIL

(iii). Last Name: Bose

(iv). Gender: Male

(v). Designation: EXECUTIVE ENGINEER

(vi). Address 1: P.D. PWD RUDRAPRAYAG

(vii). Address 2: NIL

(viii). State: Uttarakhand

(ix). District: Rudraprayag

(x). Tehsil: Rudraprayag

(xi). Pin: 246171

(xii). Landmark: NIL


(xiii). Email Address: eepwd_rpg@rediffmail.com

(xiv). Landline Telephone No.: 1364-233204

Lante
Executive Engineer
Provincial Division, P.W.D.
Rudraprayag
A
J.E.

(xv). Fax No.: NIL

(xvi). Mobile No.: 7500217670

(xvii). Copy of documents in support of the competence/authority of the person making this application to make application on behalf of the User Agency: **B. Details of land required for the Project**

B-1. Details of proposal seeking prior approval of Central Government under the Act for diversion of forest land for the Project already submitted in the past

List of proposal submitted in Past							
S.no	Proposal Status.	Proposal No.	Moef File No.	Area Proposed for Diversion(Ha.)	Area Diverted(Ha.)	Date of In-Principle Approval	Date of Final Approval
NIL							

B-2. Details of forest land proposed to be diverted

B-2.1 Details of Divisions involved

Details of Divisions Involved			
S.no	Division Name	Forest Land(ha.)	Non-Forest Land(ha.)
1.	Rudraprayag	3.1325	0.3675

B-2.2 Details of Districts involved

District wise breakup			
S.no	District Name	Forest Land(ha.)	Non-Forest Land(ha.)
1.	Rudraprayag	3.1325	0.3675

B-2.3 Village wise breakup

Villages wise breakup			
S.no	Village	Forest Land(ha.)	Non-Forest Land(ha.)
1	Sirwadi	3.1325	0.3675

B-2.4 Component wise breakup

Component wise breakup			
S.no	Component	Forest Land(ha.)	Non-Forest Land(ha.)
1	Road	3.1325	0.3675


C. Maps of forest land proposed to be diverted





Division 1. : Rudraprayag

(i). Area of forest land proposed to be diverted(in ha.) : 3.1325

(ii). Nature of the Project: Linear

(b). No. of Segments : One

Segment wise details		
Segments	Segment Area(in ha.)	Kml File of Segments
1.	3.1325	 View File

(iii). Copy of Survey of India Toposheet indicating boundary of forest land proposed to be diverted: (iv). Scanned copy of the Geo-referenced map of the forest land proposed to be diverted prepared by using GPS or Total Station: D. Justification for locating the Project in forest land and details of alternatives examined:(i). Copy of note containing justification for locating the Project in forest land: (ii). Whether a copy of map indicating location of alternative examine is required to be provided:
Yes(a). Copy of map indicating location of alternative examined: E. Employment likely to be generated

(i). Whether the Project is likely to generate employment?: Yes

(ii). Permanent/Regular Employment(Number of persons): 0

(iii). Temporary Employment(Number of person-days): 50

F. Displacement of People due to the Project, if any

(i). Whether Project involves displacement?: No

G. Details of Cost-Benefit analysis for the Project

(i). Whether the Project requires Cost-Benefit analysis?: No

H. Status of Environmental Clearance

(i). Whether the Project requires Clearance under the Environment (Protection) Act 1986 ? : No

I. Status of Wildlife Clearance


(i). Whether the Project or a part thereof is located in any Protected Area or their Eco sensitive zone? : No

J. Applicability of special provisions governing Scheduled Areas

(i). Whether the Project or a part thereof is located in a Scheduled Area? : No

K. Status of settlement of rights under the Forest Rights Act, 2006 on the forest land proposed to be diverted

(i). Whether the process for settlement of Rights under the Forest Rights Acts 2006 on the forest land proposed to be diverted has been completed? : Yes

(a). Copy of documentary evidence in support of settlement of rights under the Forest Rights Act, 2006 on the forest land proposed to be diverted: 



L. Details of land identified for Compensatory Afforestation


(i). Whether non-forest or Revenue forest land is required to be provided by User Agency?: Yes

(ii). Whether the area of non-forest land or Revenue forest land required to be provided by User Agency for raising Compensatory Afforestation is less than area of forest land proposed to be diverted ? : No

(iii). No. of districts involved for raising Compensatory Afforestation: 1

(iv). No. of patches: One

District 1. : Rudraprayag	
(a). Village:	Gaithana
(b). Area(In ha.):	6.344
(c). Copy of KML file of the patch:	 View File
(d). Khasra details:	44 / 524, 525, 544
(e). Present owner:	Others
(f). Copy of ownership proof:	












(g). Copy of Mou/agreement executed between the Present owner and the User Agency: 

(h). Copy of non encumbrance certificate for the forest land: 

(v). Scanned copy of the map of the land identified for creation of Compensatory Afforestation prepared by using GPS or Total Station: 

(vi). Copy of Survey of India Toposheet in 1:50,000 scale indicating location of the land identified for creation of Compensatory Afforestation: 

Additional information Details

Documents		
S.No	Documents	Remarks
1		Part-II to V, Joint Inspection, No other alternate land available cer, Land schedule, Value of trees, CA against muck disposal, National part cer, F.C.A. 1980, Layout plan, Work not start cer, Regional & Historical cer & etc.
2		EDS letter
3		cover page, check list, report, Part-I, G.O., Joint Survey, Alignment, LxB of Project, Bar chart, CA certificate, Minimum of tree cutting certificate, Muck disposal
4		NOC, Geological report, Task force, Manak sharte, No loss of wild life certificate, Gas/Kerosine cer, Benifite of Ppopulation of village, NPV, Lease certi, RCC Pillar, Fact Sheet & other praptra.
5		Justification
6		EDS latter dated 05-04-2017
7		EDS REMOVED
8		Part I online
9		Part II to IV online
10		Part V online
11		EDS removed dated 23-12-2016 and all annexure attached in this letter also