

FORM - A

Form for seeking prior approval of Central Government under section 2 of the Forest(Conservation) Act,1980 for
Diversion of fresh forest area

PART - I

(To be filled up by User Agency)

A. General Details**A-1. Project Details**

(i). **Proposal No. :** FP/JH/ENCRH/42933/2019

(ii). **Name of Project for which Forest Land is required :** SHRI BALAJI INDUSTRIAL ENGINEERING LTD

(iii). **Short narrative of the proposal and Project/scheme for which the forest land is required :** M/s Shri Balaji Industrial Engineering Ltd i.e M/s Balaji Industrial Products Limited is an existing company incorporated on 21.11.83 in the name of Balaji Enterprises Pvt. Ltd. with the Registrar of Companies. Jaipur with an object to manufacture S.S Billets & Castings. The company was subsequentl

(iv). **State :** Jharkhand

(v). **Category of the Proposal :** Encroachments

(vi). **Shape of forest land proposed to be diverted :** Non Linear

(vii). **Estimated cost of the Project(Rupees in lacs) :** 7500

(viii). **Area of forest land proposed for diversion(in ha.):** 1.66

(ix). **Non-forest land required for this project(in ha.):** 5.07

(x). **Total period for which the forest land is proposed to be diverted(in years):** 99

A-2. Details of User Agency

(i). **Name :** SHRI BALAJI INDUSTRIAL ENGINEERING LIMITED

(ii). **Address1 :** Basti Road, Barajamda, Dist- West Singhbhum

(iii). **Address2 :** Jharkhand

(iv). **State :** Jharkhand

(v). **District :** Pashchimi Singhbhum

(vi). Pin : 833221

(vii). Landmark : Near Temple

(viii). Email address : kumararunranchi2019@gmail.com

(ix). Landline Telephone No. : 6586-262241

(x). Fax No. : 6586-

(xi). Mobile No. : 9830481445

(xii). Website (if any) : NIL

(xiii). Legal status of User Agency : Private

A-3. Details of Person Making Application

(i). First Name: arun

(ii). Middle Name: NIL

(iii). Last Name: kumar

(iv). Gender: Male

(v). Designation: Liasion officer

(vi). Address 1: Bast Road, Barajamda, Dt-West Singhbhum

(vii). Address 2: Jharkhand

(viii). State: Jharkhand

(ix). District: Pashchimi Singhbhum

(x). Tehsil: Noamundi

(xi). Pin: 833221


(xii). Landmark: Nr Temple

(xiii). Email Address: kumararunranchi2019@gmail.com

(xiv). Landline Telephone No.: 6586-262241

(xv). Fax No.: NIL

(xvi). Mobile No.: 8210446252

(xvii). Copy of documents in support of the competence/authority of the person making this application to make application on behalf of the User Agency: 

B. Details of land required for the Project

B-1. Details of proposal seeking prior approval of Central Government under the Act for diversion of forest land for the Project already submitted in the past

List of proposal submitted in Past							
S.no	Proposal Status.	Proposal No.	Moef File No.	Area Proposed for Diversion(Ha.)	Area Diverted(Ha.)	Date of In-Principle Approval	Date of Final Approval
NIL							

B-2. Details of forest land proposed to be diverted

B-2.1 Details of Divisions involved

Details of Divisions involved			
S.no	Division Name	Forest Land(ha.)	Non-Forest Land(ha.)
1.	Chaibasa	1.66	5.07
Total		1.66	5.07

B-2.2 Details of Districts involved

District wise breakup			
S.no	District Name	Forest Land(ha.)	Non-Forest Land(ha.)
1.	Pashchimi Singhbhum	1.66	5.07
Total		1.66	5.07




B-2.3 Village wise breakup

Villages wise breakup			
S.no	Village	Forest Land(ha.)	Non-Forest Land(ha.)
1	Badajamda	1.66	5.07
Total		1.66	5.07

B-2.4 Component wise breakup

Component wise breakup			
S.no	Component	Forest Land(ha.)	Non-Forest Land(ha.)
1	coal shed	0.144	0.119
2	coal dump	0.056	0.025
3	Central room and klin	0.065	0.589
4	ore dump	0.246	0.369
5	product shed PH and Bin	0.012	0.186
6	bunker ramp and screen	0.073	0.041
7	transfer house and hopper	0.023	0.033
8	godown	0.011	0.01
9	coal crusher and ground bunker	0	0.099
10	chimney and ESP	0	0.06
11	water tank	0	0.075
12	Back filter and gas plant	0.004	0.006
13	washing plant and filter press	0	0.131
14	house and workshop	0	0.063
15	quarter	0	0.044
16	sponge shed	0	0.033
17	office weight bridge and security room	0.009	0.036
18	oil tank	0	0.005
19	charcoal dump	0	0.021
20	existing road within total area boundary	0	0.066
21	area left for plantation	1.017	3.059
Total		1.66	5.07

C. Maps of forest land proposed to be diverted

Division 1. : Chaibasa		
(i). Area of forest land proposed to be diverted(in ha.) : 1.66		
(ii). Nature of the Project: Non Linear		
(a). No. of patches : One		
Patch wise details		
Patch No.	Area of Patch(in ha.)	Kml File of PatchesTo view KML file on google the same may be downloaded and then open if in google earth install in your computer.
1.	1.66	 View File
(iii). Copy of Survey of India Toposheet indicating boundary of forest land proposed to be diverted: 		
(iv). Scanned copy of the Geo-referenced map of the forest land proposed to be diverted prepared by using GPS or Total Station: 		

D. Justification for locating the Project in forest land and details of alternatives examined:

(i). Copy of note containing justification for locating the Project in forest land:



E. Employment likely to be generated

(i). Whether the Project is likely to generate employment?: Yes

(ii). Permanent/Regular Employment(Number of persons): 130

(iii). Temporary Employment(Number of person-days): 6000

F. Displacement of People due to the Project, if any.

(i). Whether Project involves displacement?: No

G. Details of Cost-Benefit analysis for the Project

(i). Whether the Project requires Cost-Benefit analysis?: Yes

(a). Copy of Cost-Benefit analysis:



H. Status of Environmental Clearance

(i). Whether the Project requires Clearance under the Environment (Protection) Act 1986 ? : No

I. Status of Wildlife Clearance

(i). Whether the Project or a part thereof is located in any Protected Area or their Eco sensitive zone? : No

J. Applicability of special provisions governing Scheduled Areas

(i).Whether the Project or a part thereof is located in a Scheduled Area? : Yes

K. Status of settlement of rights under the Forest Rights Act,2006 on the forest land proposed to be diverted

(i). Whether the process for settlement of Rights under the Forest Rights Acts 2006 on the forest land proposed to be diverted has been completed? : No



L. Details of land identified for Compensatory Afforestation

(i). Whether non-forest or Revenue forest land is required to be provided by User Agency?: Yes

(ii). Whether the area of non-forest land or Revenue forest land required to be provided by User Agency for raising Compensatory Afforestation is less than area of forest land proposed to be diverted?: No

(iii). No. of districts involved for raising Compensatory Afforestation: 1






(iv). No. of patches: One



District 1. : Giridih
<p>(a). Village: Semarkodi</p> <p>(b). Area(in ha.): 1.66</p> <p>(c). Copy of KML file of the patch:  View File</p> <p>(d). Khasra details: 51,52, 53,56, 58</p> <p>(e). Present owner: User Agency</p> <p>(f). Copy of Ownership proof: </p>

(v). Scanned copy of the map of the land identified for creation of Compensatory Afforestation prepared by using GPS or Total Station: 

(vi). Copy of Survey of India Toposheet in 1:50,000 scale indicating location of the land identified for creation of Compensatory Afforestation: 

Additional information Details

Documents		
S.No	Documents	Remarks
1		Village Map showing CA land is attached herewith
2		Compliance of EDS dated 30.12.2019 is attached herewith
3		Applied Area plan is attached herewith
4		Existing land use Plan is attached herewith
5		Village map of applied forest area is attached herewith

6		Authenticated Land Schedule from CO is attached herewith
7		Existing land use Break Up is attached herewith
8		Forest & Non Forest land Break Up is attached herewith
9		Compliance of EDS vide letter no 339 dated 26.02.2022 is attached herewith
10		CA land Suitability Certificate is attached herewith
11		CA Scheme from DFO Giridih is attached herewith
12		Compliance of EDS dated 16032022 is attached herewith
13		Undertaking for providing fresh CA land if found encroached is attached herewith
14		Filled Checklist with its supporting documents is attached herewith
15		Compliance of EDS dated 27042022 for index of Check list is attached herewith
16		Compliance of EDS dated 30042022 is done and the CA Land in Giridih Dist is mentioned.

□