



भारत सरकार Government of India  
कार्यपालक अभियंता Executive Engineer  
केंद्रीय लोक निर्माण विभाग Central Public Works Department  
सीमा सड़क परियोजना मण्डल - II Border Road Project Division-II



पोस्ट ऑफिस के ऊपर, चुंगथांग, उत्तरी सिक्किम- 737120 Above Post Office, Chungthang, North Sikkim- 737120  
ई-मेल/Email: eeccd2@gmail.com/chueeccd2.cpwd@nic.in

No. 25(2)/EE/BRPD-II/Consultancy/Ph-II Roads/2019-20/215

Date: 20.11.2020

### CERTIFICATE


This is to certify that all the proposed alignments of the high altitude hill roads to Indo - China Border under Phase II in the State of Arunachal Pradesh are within 100 km of Aerial distance from Line of Actual Control (LAC). The list of Roads is attached herewith.

Road List with Aerial Distance from Line of Actual Control (LAC):

S.No	Road Name	Aerial Distance in Mtr/KM
1	Y Jn (Sungetsar) - Jesmi Rock - Cheema Karpola	65 Mtr
2	Survasamba - Kanakpur	800 Mtr
3	Taksing - Ghora Camp - Lung OP	350 Mtr
4	Doginala - Gau	21 Km
5	Dembuen - Bruni	7.75 Km
6	Mipi - Mathun (Basam)	21 Km
7	Todadege - Henkar	2.75 Km
8	Lada - Bisai	26 Km
9	Jhote Tajo - Veu - Longchu	28 Km

Place: Chungthang


Date: 20.11.2020


  
(Suresh Pal)

Executive Engineer

Copy to: -

1. The Principal Chief Conservator of Forest, Land Administration (Near NE Dept. Store), Zero Point Tinal Kona, Itanagar, Arunachal Pradesh, Pin- 791111 for kind information please.
2. The Superintending Engineer, BRPC, CPWD, Mangan, North Sikkim for kind information please.

  
(Sunil Kumar)  
Executive Director (Projects)  
National Highways & Infrastructure  
Development Corporation Ltd.  
Regional Office Itanagar

  
Executive Engineer