



MCL



OFFICE OF THE GENERAL MANAGER HINGULA AREA
PO: N.S. NAGAR, PIN-759148
Dist: Angul (Odisha), Ph No-(0670)265350
महानदी कोल्फील्ड्स लिमिटेड (भारत सरकार का उद्यम)
MAHANADI COALFIELDS LIMITED (A Government of India Enterprise)

Ref. No. MCL/GM/HA//Envr./2024-25/440

Dated- 08.04.2024

To,
The DFO,
Angul Division

Sub : Proposal for seeking prior approval of the Central Government under Section 2 (ii) of the Forest (Conservation) Act, 1980 in favour of Mahanadi Coal Field Limited, for non-forestry use of 193.845 ha of forest land within Mining Lease area over 1265.00 ha of Balaram Open Cast expansion (15 MTY) Coal Block of MCL under Forest Division and District Angul of Odisha State (Online Proposal No. FP/OR/MIN/ 59166/2020)

Ref no. -

- i. Letter no. 8-143/1989-FC(Vol) dated 30.10.2023 from DIG Forest
- ii. Memo No. 7441 dtd 04.04.2024 of DCF (Nodal) O/o PCCF Bhubaneswar
- iii. Your Memo No. 2781 dtd 06.04.2024

With reference to the above cited subject and letter the point wise reply to the raised shortcomings are as follows:

Point No (iii): As per condition (ii) of the Forest Clearance vide L. No.8-143/89-FC dt.28.09.1990, the NFL land provided for CA must be transferred and mutated in the name of Forest Department and declared as PF before release of applied forest land being diverted through Forest Clearance.

In the meanwhile, 24 years have been elapsed but the allotted NFL for CA has only been mutated in the name of Forest Department. No attempt has been made to declare the transferred and mutated land as "PF". The same needs to be complied.

Reply:

We have already submitted an undertaking that 86.00 HA CA land identified against the diversion of 85.201 Ha forest in the Harpalli village in Kuarmunda Tahsil, Rourkela division will be notified



MCL



OFFICE OF THE GENERAL MANAGER HINGULA AREA
PO: N.S. NAGAR, PIN-759148
Dist: Angul (Odisha), Ph No-(0670)265350
महानदी कोल्फील्ड्स लिमिटेड (भारत सरकार का उद्यम)
MAHANADI COALFIELDS LIMITED (A Government of India Enterprise)

as protected forest following due procedure before grant of Stage-II FC(Re-submitted under Annexure-I).

The CA Land has been mutated in favor of forest Department. The ROR copy of the same has already been submitted as Annexure-II in our reply vide Ref No:MCL/GM/HA/Env./2023-24/422 Dated 08.02.2024. This is resubmitted and attached as Annexure-II.

Point No (v): Total ML area in 2574.0 ha. Out of which Forest Land is 278.0 ha and NFL is 2295.0 ha. It was stipulated to deposit NPV in the extant rate for the entire forest land of the ML. However, the UA has deposited Rs. 10,46,77,097/- only towards the NPV against the earlier Stage-II accorded forest land over 85.201 ha on dated 28.09.1990 in the extant rate. The User Agency has furnished an undertaking to pay the NPV of forest land within the mining lease. The reason of non-payment of NPV for the entire forest land within mining lease may be furnished.

Reply:

The NPV Payment has been done as per the demand raised by the DFO and the details of this has already been attached under Annexure-III. However, an undertaking for payment of NPV of entire forest land with in the mining lease area of Balram OCP Expansion Project 15 MTY has also been submitted earlier which is re-submitted under Annexure-IV. We are again confirming that the NPV will be deposited at the earliest as per the demand raised by the DFO.

Point No (vi): KML file of the proposed land use of forest land of ML has not been provided in the enclosed pen-drive. The same may kindly be provided.

Reply:

The KML file of land use (component wise breakup) including safety zone has been uploaded on PARIVESH. The Bifurcation of component wise use of 193.845 Ha Forestland is given below:



MCL



OFFICE OF THE GENERAL MANAGER HINGULA AREA

PO: N.S. NAGAR, PIN-759148

Dist: Angul (Odisha), Ph No-(0670)265350

महानदी कोल्फील्ड्स लिमिटेड (भारत सरकार का उद्यम)

MAHANADI COALFIELDS LIMITED (A Government of India Enterprise)

S. No	Component	Area (Ha)
1.	Quarry Excavation	186.765
2.	Safety Zone	1.851
3.	Infrastructure Zone	5.229
	Total	193.845

The KML file of the above component wise breakup of use of Forest land is enclosed in hard copy as well as in soft copy. Also the KML files have been provided in a pendrive.

Submitted for necessary action please.

Yours Faithfully


28/04/24
General Manager
Hingula Area, MCL
महानदी कोल्फील्ड्स लिमिटेड
हिंगुला क्षेत्र
General Manager
Hingula Area

Copy to:

1. PCCF, Forest Diversion & Nodal Officer FC Act O/O the PCCF Odisha, Bhubaneswar
2. RCCF, Angul



MCL



ANNEXURE I OFFICE OF THE GENERAL MANAGER HINGULA AREA

PO: N.S. NAGAR, PIN-759148

Dist: Angul (Odisha), Ph No-(0670)265350


महानदी कोल्फील्ड्स लिमिटेड (भारत सरकार का उद्यम)

MAHANADI COALFIELDS LIMITED (A Government of India Enterprise)

Annexure- III

Undertaking regarding declaration of CA land as protected forest

Balram OCP hereby undertakes that 86.00 Ha CA Land identified against the diversion of 85.201 Ha forest in the Harapalli village in Kuarmunda Tahsil, Rourkela division in Sundergarh will be notified as protected forest before the grant of Stage – II.


08/01/24

General Manager,
Hingula Area, MCL

महाप्रबंधक
हिंगुला क्षेत्र
General Manager,
Hingula Area.

ଖତିୟାନ

ମୌଜା : ହରପାଲି
ଥାନା : ବିରମିତ୍ର ପୁର
ଥାନା ନମ୍ବର : 57

ଚହସିଲ : ପାନପୋଷ (କୁଆଁରମୁଣ୍ଡା)
ଚହସିଲ ନମ୍ବର : 103
ଜିଲ୍ଲା : ସୁନ୍ଦରଗଡ଼

ଜମିଦାରଙ୍କ ନାମ ଓ ଖେତ୍ରାଟ ବା ଖତିୟାନର କ୍ରମିକ ନମ୍ବର		ଓଡ଼ିଶା ସରକାର ଖେତ୍ରାଟ ନମ୍ବର 1				
1) ଖତିୟାନର କ୍ରମିକ ନମ୍ବର		64/1				
2) ପ୍ରଜାର ନାମ, ପିତାର ନାମ, ଜାତି ଓ ବାସସ୍ଥାନ		ଜଙ୍ଗଲ ବିଭାଗ ଓଡ଼ିଶା ସରକାର ତରଫ ବନଖଣ୍ଡ ଅଧିକାରୀ :, (ଡି ଏଫ ଓ) ସୁନ୍ଦର ଗଡ଼ ବା:				
3) ସ୍ୱତ୍ୱ						
4) ଦେୟ :	ଜଳକର	ଖଜଣା	ସେୟ	ନିସ୍ତାର ସେୟ ଓ ଅନ୍ୟାନ୍ୟ ସେୟ ଯଦି କିଛି ଥାଏ	ମୋଟ	5) କ୍ରମବର୍ଦ୍ଧନଶୀଳ ଖଜଣାର ବିବରଣି
6) ବିଶେଷ ଅନୁସଙ୍ଗ ଯଦି କିଛି ଥାଏ						
BLANK SPACE FOR STAMPING						
ଅନ୍ତିମ ପ୍ରକାଶନ ତାରିଖ - ଖଜଣା ଧାର୍ଯ୍ୟ ତାରିଖ -						

ଖତିୟାନର କ୍ରମିକ ନଂ : 64/1		ମୌଜା : ହରପାଲି				ଜିଲ୍ଲା : ସୁନ୍ଦରଗଡ଼
ପ୍ଲଟ ନମ୍ବର ଓ ଚକର ନାମ	କିସମ ଓ ପ୍ଲଟର ଖଜଣା	କିସମର ବିସ୍ତାରିତ ବିବରଣୀ ଓ ଚୌହଦି	ରକବା			ମନ୍ତବ୍ୟ
			ଏ.	ଡି.	ହେକ୍ଟର	
7	8	9	10	11	11	12
125	ପାହାଡ଼		50	5900		
473	ପାହାଡ଼		61	0800		
468/930	ଚୁଙ୍ଗୁରି		25	7100		
39	ଚୁଙ୍ଗୁରି		66	5800		
121	ଚୁଙ୍ଗୁରି		8	5600		
5 plots			212	5200		

Schedule I—Form No. 39-A

ଖାତାଧାରୀ

ନାମା ଶ୍ରୀମତୀ

ବର୍ତ୍ତମାନ ଠିକଣା

ପାଳିକା ବିଭାଗ

ବର୍ତ୍ତମାନ ନମ୍ବର

ପାଳିକା ନମ୍ବର ୪୭

୩୩ ମୁଲ୍ୟାଙ୍କନ

ନିର୍ବାହକ ନାମ

ଡକ୍ଟରାମାହାନ୍ତି

ସେକ୍ସନ ବା ଅଫିସର ନମ୍ବର

୧

୧। ଅଫିସର ନିର୍ଦ୍ଦେଶ ନମ୍ବର

୨୪/୧

୨। ପ୍ରକାର ନାମ, ପିତାଙ୍କ ନାମ,
ଜାତ ଓ ବାସସ୍ଥାନ

ଅପରାଧ ବିଭାଗ ଡକ୍ଟରାମାହାନ୍ତି ଡାକ୍ତରୀ କଲେଜ, କଟକ
(ଡି : ଏମ୍. ଡି) ମୁଲ୍ୟାଙ୍କନ

Binding Space

୩। ଶୁଦ୍ଧ

ନମ୍ବର	ସମସ୍ତ	ସେକ୍ସ	ନିର୍ବାହକ ସେକ୍ସ ଓ ଅନ୍ୟାନ୍ୟ ସେକ୍ସ ସହ କରୁ ଥାଏ	ମୋଟ	୪। ନିମ୍ନଲିଖିତ ସମସ୍ତଙ୍କ ଦସ୍ତଖତ
୫। ଶୁଦ୍ଧ	—	—	—	—	—

୬। ବ୍ୟବସ୍ଥାପନ ସହ କରୁ ଥାଏ

— ନାହିଁ —

ମିଳା

[Signature]

୨୧-୧୧-୨୦୧୬

BLANK SPACE FOR STAMPING

୨୧/୧୧

21-11-26



ପ୍ରତି କମ୍ପୁର ଓ ଚକ୍ର ନାମ	କ୍ଷେତ୍ର	ନିର୍ମାଣ ପ୍ରକାର କାମର ଓ ଚୌକି	ବର୍ଷ			ମୋଟ
			୧:	୨:	୩:	
୨	୮	୧	୧	୨	୩	୪
୩୮	ହୁଳୁଆ		୬୬	୪୮		
୧୭୮	ହୁଳୁଆ		୮	୪୬		
୧୨୫	ବାହା କ		୫୦	୪୮		
୪୭୩	ବାହା କ		୬୮	୦୮		
୪୬୮ ୧୩୦	ହୁଳୁଆ		୨୫	୨୧		
୨୨୮			୨୨	୨୨		

Binding Space

OGP (Forms)

ମାଲିକାନା ଚାକିରୀ (ମାଲିକାନା)
ମା. ୧୧. ୧୫

OFFICE OF THE
DIVISIONAL FOREST OFFICER
SUNDARGARH DIVISION

Memorandum

/Misc. Dated:-

To

The Divisional Forest Officer
Sundargarh Division

Subject: Alienation of Govt. non-forest land in favour
of Forest Department in lieu of forest land
diverted for Kalidoga OSP

I am to inform you that the following non-forest
land has been alienated in favour of the Forest Department
by the Collector, Sundargarh vide his O.O. No. 7199 dt. 29.11.95.
The said area had been taken over possession in advance on
20.01.93 and plantation has been raised over the entire area
during 1994-95 and 1995-96.

LAND SCHEDULE

Name of the Village	Holding No.	Plot No.	Kind	Area
Harapali	64(AAA)	39	Dungri	65.55
		125	Pahad	50.50
		121	Dungri	8.56
		473	Pahad	61.00
		456/P	Dungri	26.71
				<u>212.52</u>

Sd/-
Divisional Forest Officer
Sundargarh Division

Memorandum No. 588 /Dated:- 29.1.96
Copy forwarded to the Chief General Manager, H.C.B.
Kalidoga Area, Talcher for information.

Sd/-
Divisional Forest Officer
Sundargarh Division



MCL



OFFICE OF THE GENERAL MANAGER
HINGULA AREA

PO: N.S. NAGAR, PIN-759148

Dist: Angul (Odisha), Ph No-(0670)265350

महानदी कोल्फील्ड्स लिमिटेड (भारत सरकार का उद्यम)

MAHANADI COALFIELDS LIMITED (A Government of India Enterprise)

Annexure-III

Undertaking regarding declaration of CA land as protected forest

Balram OCP hereby undertakes that 86.00 Ha CA Land identified against the diversion of 85.201 Ha forest in the Harapalli village in Kuarmunda Tahsil, Rourkela division in Sundergarh will be notified as protected forest before the grant of Stage - II.


08/01/24

General Manager,

Hingula Area, MCL

महानदी क्षेत्र

हिंगुला क्षेत्र

General Manager,

Hingula Area.

Note No. #1

Attachment:DFO letter for NPV 16-01-24.pdf

ANNEXURE III

OFFICE OF THE DIVISIONAL FOREST OFFICER; ANGUL DIVISION: ANGUL.

Memo No. 580 /DRP/2023/Dated. 16-01-24

To

The General Manager, Hingula Area,
At/PO- Danara Talcher, Angul-759148.

Sub: - Proposal for seeking prior approval of the Central government under Section- 2 (ii) of the Forest (Conservation) Act, 1980 in favour of Mahanadi Coal Field Limited, for non-forestry use of 193.845 ha forest land within Mining Lease area over 1265.00 Ha. of Balram Open Cast Expansion (15 MTY) Coal Block of MCL under Angul Forest Division of Angul District, Odisha.

: - Demand of Net Present Value (NPV) for expansion of earlier approved area of 85.201 ha vide Ministry's letter dt. 28.09.1990.

Ref: -
1. Proposal No. FP/OR/MIN/59166/2020.
2. State Sl. No. OR-025/2021 dt. 05.04.2021.
3. File No. 8-143/1989-FC(Vol) dt. 31.10.2023 of GoI, MoEF & CC.
4. Memo No. 22987 dt. 03.11.2023 of OSD-cum-SS to Govt.
5. This office memo No. 7133 dt. 07.11.2023.
6. Your letter No. 418 dt. 27.12.2023.

Sir,

With reference to the above cited memo No. on the captioned subject, it is to inform that the proposal for seeking prior approval of the Central government under Section- 2 (ii) of the Forest (Conservation) Act, 1980 in favour of Mahanadi Coal Field Limited, for non-forestry use of 193.845 ha forest land within Mining Lease area over 1265.00 Ha. of Balram Open Cast Expansion (15 MTY) Coal Block of MCL under Angul Forest Division of Angul District, Odisha is under process for Stage-I approval.

In view of the above, on scrutiny of the above diversion proposal by the Dy. Inspector General of Forests, Govt. of India Ministry of Environment, Forest and Climate Change, Department (Forest Conservation Division) has noted shortcomings vide file No. 8-143/1989-FC(Vol) dt. 31.10.2023 which were forwarded by the OSD-cum-Special Secretary to Government of Odisha, Forest Environment & Climate Change Department vide memo No. under reference (4).

Hence, as per the observations point No. (v) by the GoI, MoEF & CC, "If the land is in the possession of the UA then the State Government Shall ensure that NPV of the entire forest land within the lease area shall be deposited as per the Ministry's Guidelines dated 06.01.2022 read with the letter dated 22.03.2022" you are requested to deposit an amount of = **Rs 10,46,77,097/-** towards the cost of NPV for earlier approved area of 85.201 ha vide Ministry's letter dt. 28.09.1990 for Kalinga OCP (Now Balaram OCP) Coal mining as per the

Note No. #1

Attachment:DFO letter for NPV 16-01-24.pdf


calculation given through online portal of CAMPA account of the State concerned immediately and intimate the same to the undersigned for taking further action in the matter.

Forest land involved	85.201 ha
Density of forest land	Dense forest category (0.5)
Eco value class	III
Rate of NPV applicable	Rs. 12,28,590/- per ha

As forest land diverted earlier has been deforested, canopy density of adjoining forest area (Kauchiakhhol RF) has been taken as reference for determining density of forest land.


Amount of NPV to be deposited Rs. 12,28,590/- X 85.201 ha =Rs. 10,46,77,096.59/- or Rs. 10,46,77,097/- (Rupees Ten Crore forty-six lakh seventy-seven thousand ninety-seven) only

Yours faithfully


Divisional Forest Officer
Angul Division


Memo No. 581 / Dated. 16-01-24

Copy forwarded to Regional Chief Conservator of Forests, Angul Circle, Angul for kind information and necessary action with reference to Memo No. 22987 dt. 03.11.2023 of OSD-cum-Special Secretary to Government.


Divisional Forest Officer
Angul Division

Memo No. 582 / Dated. 16-01-24

Copy forwarded to the Principal Chief Conservator of Forests, Forest Diversion & Nodal Officer FC Act O/O the PCCF Odisha, Bhubaneswar for favour of kind information and necessary action with reference to Memo No. 22987 dt. 03.11.2023 of OSD-cum-Special Secretary to Government.


Divisional Forest Officer
Angul Division

**MCL**

HINGULA AREA
PO: N.S. NAGAR, PIN-759148
Dist: Angul (Odisha), Ph No-(0670)265350
महानदी कोल्फील्ड्स लिमिटेड (भारत सरकार का उद्यम)
MAHANADI COALFIELDS LIMITED (A Government of India Enterprise)

Ref: MCL/GM/HA/ENV/2023-24/ 425

Date: 15.02.2024
16

To
The Divisional Forest Officer,
Angul, Odisha.

Sub : Proposal for seeking prior approval of the Central Government under Section 2 (ii) of the Forest (Conservation) Act, 1980 in favour of Mahanadi Coal Field Limited, for non-forestry use of 193.845 ha of forest land within Mining Lease area over 1265.00 ha of Balaram Open Cast expansion (15 MTY) Coal Block of MCL under Forest Division and District Angul of Odisha State (Online Proposal No. FP/OR/MIN/ 59166/2020) : **Reg – Payment of Net Present Value(NPV) for Expansion of earlier approved area of 85.201 Ha vide Ministry's letter dt. 28.09.1990.**

Ref: Your Memo no. 85/DRP/2023 datd 16.01.2024.

Dear Sir,

With reference to the aforesaid subject and mentioned letter, an amount of Rs 10,46,77,097/- (Rupees Ten Crore fort six lakh seventy seven thousand ninety seven)only has been deposited towards cost of NPV for the earlier approved area of 85.201 Ha vide Ministry's letter ft. 28.09.1990 for Kalinga OCP(Now Balram OCP. The details of the Payment is as follows:

Particulars	Details
Agency Name	BALRAM OC EXPANSION, MAHANADI COALFILEDS LIMITED
Application no.	5833180462
Amount	Rs.10,46,77,097.00/-
Beneficiary Name	ORRISA CAMPA
Beneficiary Account No.	150825833180462
Beneficiary IFSC Code	UBIN0996335
Transaction Number	UTR – SBINR52024021502494266
Transaction Date	15.02.2024
Account Number (User Agency)	11094460922,
IFSC (User Agency)	SBIN0012068

This is for your information and necessary action please.

Thanking You.

Encl: Challan Payment Details

Yours faithfully,

General Manager
Hingula Area, MCL

Copy to,

1. PCCF (Forest Diversion & Nodal Officer FC Act) O/O PCCF Office, Odisha
2. RCCF Angul


Welcome to PARIVESH

Welcome to Single Window Cle

Challan grid

forestsclearance.nic.in/useraccount/Challan_grid.aspx


Paused



PARIVESH
परिवेश

समन्वित जलवायु

Ministry of Environment, Forest and Climate Change
Government of India



"Pro Active and Responsive facilitation by Interactive, Virtuous and Environmental Singlewindow Hub"

My Account

My Proposals Environment Clearance

Only CRZ Clearance

My Proposals Forest Clearance


My Proposals Wildlife Clearance


Help

10:54:59 AM


Funds to be deposited in Govt. Exchequer

Help


Click on  **Generate Challan** to generate challan.

 **Paid**

: This icon shows that the payment has been deposited.

 **To be Paid**



: This icon shows that the payment of this yet to be made.


 **Challan Generated**


: This icon shows that the challan has been generated.


Proposals received on or after 15th July 2014


All Proposals received upto 14th July 2014


Sno.	Proposal No.	Application No	Application No (New)	Proposal Name	Category	Area (ha.)	User Agency Name	Date of IN-PRINCIPLE	Demand Verified Date	Action	Fill Payment Details	Status
1	FP/OR/MIN/3318/1997	MIN33181997462	5833180462	Kalinga OCP by MCL	Mining	85.201	G.M. Kalinga Area MCL		09-2-2024	 Paid	Paid	 Paid


 **SWACHH BHARAT**


 **Digital India**
Power To Empower


 **data.gov.in**
Open Government Data (OGD) Platform India

 **india.gov.in**
The national portal of India

 **myGov**
मेरी सरकार


 **MeitY**

 **PMINDIA**

 **NIC**

25°C
Haze

Search



ENG
IN

10:55
16-02-2024

Vendor code: 1010

2/9/24, 3:58 PM

AGENCY COPY

यूनियन बैंक ऑफ इंडिया  Union Bank of India



NEFT / RTGS CHALLAN for CAMPA Funds

Date : 09-02-2024

Agency Name.	BALRAM OC EXPANSION MAHANADI COALFIELDS LIMITED
Application No.	5833180462
MoEF/SG File No.	NA
Location.	ORRISA
Address.	OFFICE OF PROJECT OFFICER, BALRAM OCP AT/PO DANARA, TALCHER, ANGUL, ODISHAAnugul
Amount(in Rs)	104677097/-

Amount in Words :Ten Crore Forty-Six Lakh Seventy-Seven
Thousand and Ninety-Seven Rupees Only

NEFT/RTGS to be made as per following
details;

Beneficiary Name:	ORRISA CAMPA
IFSC Code:	UBIN0996335
Pay to Account No.	150825833180462 Valid only for this challan amount.
Bank Name & Address:	Union Bank Of India FCS Centre,21/1, III Floor, Jelitta Towers, Mission Road, Bengaluru-560027

- This Challan is strictly to be used for making
payment to CAMPA by NEFT/RTGS only

Note:After making the required payment through ch
even after 7 working days, then kindly mail a copy o
id to Email: fcsblr@unionbankofindia.bank , epurse
ubin0903710@unionbankofindia.bank

Chn. 535680 dt 15/2/24

SBFR5202402150249966

1000245T SAKSHI BHUTIA
S.B.I., HINGULA AREA, MAHENDRAPUR BR.
15 FEB 2024
Code 12068
https://forests clearance.nic.in/useraccount/Neft-ChallanCorp.aspx?pid=MIN

Reg – Payment of Net Present Value(NPV) for Expansion of earlier approved area of 85.201 Ha vide Ministry's letter dt. 28.09.1990.

From : SO Environment MAHANADI COALFIELDS LIMITED,
PAID(Orissa) <so-env-hina.mcl@coalindia.in>

Fri, Feb 16, 2024 12:41 PM

📎 1 attachment

Subject : Reg – Payment of Net Present Value(NPV) for
Expansion of earlier approved area of 85.201 Ha vide
Ministry's letter dt. 28.09.1990.

To : dfoangul <dfoangul@gmail.com>

Cc : pccfodisha <pccfodisha@gmail.com>, rccf angul
<rccf.angul@odisha.gov.in>

Dear Sir,

To

The Divisional Forest Officer,
Angul, Odisha.

Sub : Proposal for seeking prior approval of the Central Government under Section 2 (ii) of the Forest (Conservation) Act, 1980 in favour of Mahanadi Coal Field Limited, for non-forestry use of 193.845 ha of forest land within Mining Lease area over 1265.00 ha of Balaram Open Cast expansion (15 MTY) Coal Block of MCL under Forest Division and District Angul of Odisha State (Online Proposal No. FP/OR/MIN/ 59166/2020) : **Reg – Payment of Net Present Value(NPV) for Expansion of earlier approved area of 85.201 Ha vide Ministry's letter dt. 28.09.1990.**

Ref : Your Memo no. 85/DRP/2023 datd 16.01.2024.

Dear Sir,

With reference to the aforesaid subject and mentioned letter, an amount of Rs 10,46,77,097/- (Rupees Ten Crore fort six lakh seventy seven thousand ninety seven)only has been deposited towards cost of NPV for the earlier approved area of 85.201 Ha vide Ministry's letter ft. 28.09.1990 for Kalinga OCP(Now Balram OCP. The details of the Payment is as follows:

Particulars	Details
Agency Name	BALRAM OC EXPANSION, MAHANADI COALFILEDS LIMITED
Application no.	5833180462
Amount	Rs.10,46,77,097.00/-
Beneficiary Name	ORRISA CAMPA
Beneficiary Account No.	150825833180462
Beneficiary IFSC Code	UBIN0996335
Transaction Number	UTR SBINR52024021502494266
Transaction Date	15.02.2024
Account Number (User Agency)	11094460922,
IFSC (User Agency)	SBIN0012068

This is for your information and necessary action please.

Thanking You.

To
The Divisional Forest Officer,
Angul, Odisha.

Sub : Proposal for seeking prior approval of the Central Government under Section 2 (ii) of the Forest (Conservation) Act, 1980 in favor of Mahanadi Coal Field Limited, for non-forestry use of 193.845 ha of forest land within Mining Lease area over 1265.00 ha of Balaram Open Cast expansion (15 MTY) Coal Block of MCL under Forest Division and District Angul of Odisha State (Online Proposal No. FP/OR/MIN/ 59166/2020) : **Reg – Payment of Net Present Value(NPV) for Expansion of earlier approved area of 85.201 Ha vide Ministry's letter dt. 28.09.1990.**

Ref : Your Memo no. 85/DRP/2023 datd 16.01.2024.

Dear Sir,

With reference to the aforesaid subject and mentioned letter, an amount of Rs 10,46,77,097/- (Rupees Ten Crore fort six lakh seventy seven thousand ninety seven)only has been deposited towards cost of NPV for the earlier approved area of 85.201 Ha vide Ministry's letter ft. 28.09.1990 for Kalinga OCP(Now Balram OCP. The details of the Payment is as follows:

Particulars	Details
Agency Name	BALRAM OC EXPANSION, MAHANADI COALFILEDS LIMITED
Application no.	5833180462
Amount	Rs.10,46,77,097.00/-
Beneficiary Name	ORRISA CAMPA
Beneficiary Account No.	150825833180462
Beneficiary IFSC Code	UBIN0996335
Transaction Number	UTR SBINR52024021502494266
Transaction Date	15.02.2024
Account Number (User Agency)	11094460922,
IFSC (User Agency)	SBIN0012068

This is for your information and necessary action please.

Thanking You.

16.02.2024 GM HA to DFO Angul Regarding Payment of NPV 85.201 ha forest land with Challan and screenshot.pdf

1 MB



MCL



ANNEXURE IV

OFFICE OF THE GENERAL MANAGER
HINGULA AREA

PO: N.S. NAGAR, PIN-759148

Dist: Angul (Odisha), Ph No-(0670)265350


महानदी कोल्फील्ड्स लिमिटेड (भारत सरकार का उद्यम)

MAHANADI COALFIELDS LIMITED (A Government of India Enterprise)

UNDERTAKING FOR NET PRESENT VALUE OF FOREST AREA

I do hereby undertake to deposit the net present value (NPV) of entire forest land within the Mining lease area of Balram OCP Expansion Project 15 Mty.

I also hereby undertake to pay the additional amount of NPV, if so determined as per the decision of the Hon'ble Supreme Court of India.


 27/12/23

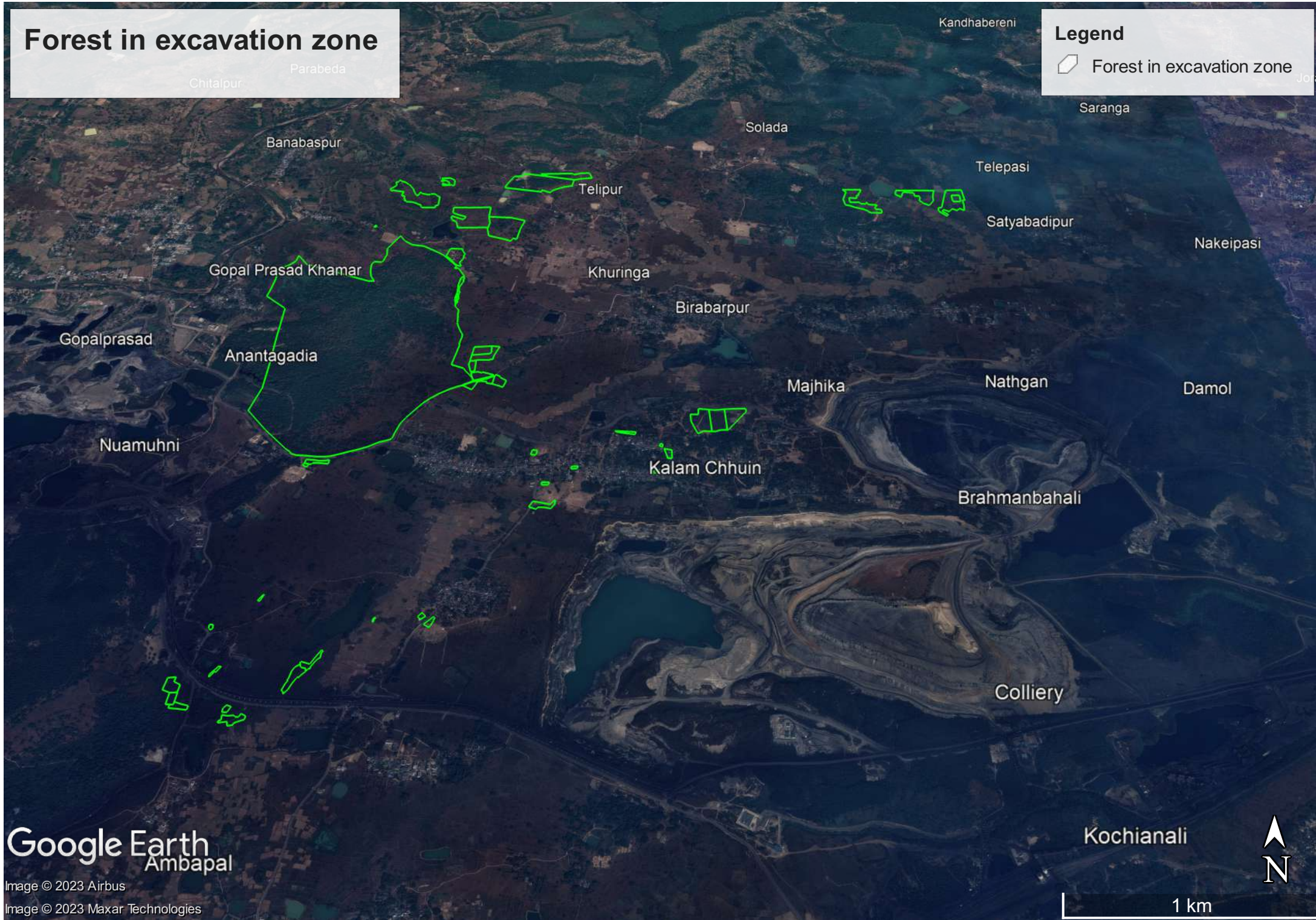
General Manager,

Hingula Area **महानदी कोल्फील्ड्स लिमिटेड**
हिंगुला क्षेत्र
General Manager
Hingula Area

Forest in excavation zone

Legend


 Forest in excavation zone



Forest in infrastructure zone

Gopal Prasad Khamar

Legend

 Forest in infrastructure zone



Google Earth Ambapal

Image © 2023 Maxar Technologies

Forest in safety zone

Legend

0

14

17

4219

6520

953(P)

Forest in safety zone

Nakeipasi

