



प्रारूप-49


परियोजना का नाम :- मा0 मुख्यमंत्री घोषणा सं0 244/2013 के अन्तर्गत जनपद उत्तरकाशी के विधानसभा पुरोला में कमलेश्वर मन्दिर मोटर मार्ग का नव निर्माण।

मलवा निस्तारण योजना इस मार्गदर्शिका के परिशिष्ट में दिये माडल अनुसार तैयार की जानी है।

मलबा निस्तारण योजना संलग्न है।


वन क्षेत्राधिकारी
पुरोला वन राजे
टौन्स वन प्रभाग


उप प्रभागीय वनाधिकारी
टौन्स वन प्रभाग
पुरोला


प्रभागीय वनाधिकारी
टौन्स वनप्रभाग, पुरोला

MUCK DISPOSAL PLAN

NAME OF WORK :-

CONSTRUCTION OF KAMLESWAR MANDIR
MOTOR ROAD FOR STAGE-I WORK UNDER
C.D. PWD PUROLA (UTTARKASHI)

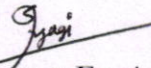
MUCK DISPOSAL EXERCISE INDEX

NAME OF WORK :- CONSTRUCTION OF KAMLESWAR MANDIR
MOTOR ROAD FOR STAGE-I WORK UNDER
C.D. PWD PUROLA (UTTARKASHI)


1. C.D. PWD PUROLA, MUCK DISPOSAL ANNEXURE-I
2. DETAILS OF MUCK DISPOSAL YARDS WITH LAND OWNERS
ANNEXURE-II



Junior Engineer
Const. Div. PWD Purola



Assistant Engineer
Const. Div. PWD Purola



Executive Engineer
Const. Div. PWD Purola

am. r
S.D.O.
Tons F.D. Purola.



प्रभागीय वनाधिकारी
टौन्स वन प्रभाग
पुरोला (उत्तराखण्ड)

819 824


MUCK DISPOSAL/MANAGEMENT PLAN FOR KAMLESWAR MANDIR MOTOR ROAD FOR STAGE-I WORK UNDER C.D. PWD PUROLA (UTTARKASHI)


MUCK DISPOSAL PLAN PREPARED AS FOLLOWING :-


- 1- CALCULATION OF MUCK TO GENERATE INCLUDING SWELL FACTOR
TOTAL MUCK GENERATED DURING CONSTRUCTION OF ROAD=22103.73 CUM
- 2- QUANTITY OF MUCK TO BE UTILIZED IN THE PROJECT ACTIVITIES
AS PER ATTACHED SHEET= 9562.10 CUM
- 3- BALANCE QUANTITY OF MUCK WHICH REQUIRED FOR DISPOSAL/
MANAGEMENT PLAN
(22103.73-9562.10 CUM)= 12541.63 CUM
- 4- CARRIAGE OF MUCK FROM THE MUCK GENERATION SITE TO DUMPING
SITE
MUCK WILL BE CARRY BY CONTRACTOR AS THEIR OWN COST AS PER BOND
CONDITION
- 5- OWNERSHIP OF LAND AND THE CONSENT OF LAND OWNER
MUCK WILL BE DUMP ON CIVIL SOAM LAND AS ATTACHMENT OF
RECORD, PHOTO GRAPHS ALWAYS ATTACHEND AS PER CARRYING
CAPACITY. CAPACITY OF DUMPING ZONE TO BE PREPARED ON CIVIL
SOAM LAND IS "12560.00 CUM" BUT REQUIRED QYANTITY IS ONLY
"12541.63.00 CUM " CONSENT OF LAND OWNER ATTACHED WITH
PROPOSAL.
- 6- DEVELOPMENT OF DUMPING SITE CONSTRUCTION OF RETAINING WALLS AND
OTHER STRCCTURE.
COST OF PROTECTION WORK I.E. R/WALL WIRE CRATES ETC. AGAINST
MUCK DUMPING POINT IN CIVIL SOAM LAND WILL BE CONSTRUCT BY USER
AGENCY C.D. PWD PUROLA AS PROPOSED MUCK DUMPING POINT
- 7- REHABILITATION OF DUMPING SITE LIKE LEVELING
REHABILITATION OF DUMPING SITE LIKE LEVELING BY CONSTRUCTION
AGENCY C.D. PWD PUROLA
COST OF DUMPING SITE :- WE PROPOSED THE DUMPING SITE ON NAAP
LAND AREA, SO PROTECTION WORK WILL BE CONSTRUCT AS PER THEIR
SITE REQUIREMENT


UNDERTAKEN AS PER FOLLOWING BY USER AGENCY (C.D. PWD PUROLA)


- 1- MUCK MANAGEMENT PLAN WILL BE IMPLEMENTED BY C.D PWD
PUROLA. IN CASE NON IMPLEMENTATION OF PLAN WE WILL BE LIABLE
TO PENCLTY/ACTION
- 2- THE PROPOSED DUMPING SITE IS LOCATED AWAY FROM
RIVE/STREAM/ NALA


Junior Engineer
Const. Div. PWD Purola


Assistant Engineer
Const. Div. PWD Purola


Executive Engineer
Const. Div. PWD Purola


S.D.O.
Tons F.D. Purola


प्रभागीय वनाधिकारी
टोन्स वन विभाग
पुरोला (उत्तराखण्ड)


(90) 81


ANNEXURE-I


NAME OF WORK :-

**CONSTRUCTION OF KAMLESWAR MANDIR
MOTOR ROAD FOR STAGE-I WORK UNDER
C.D. PWD PUROLA (UTTARKASHI)**


S. NO.	PARTICULARS	QUANTITY	UNIT
1	2	3	4
1	TOTAL MATERIAI RECEIVED FROM RESERVE FOREST AND CIVIL SOAM LAND DURING HILL SIDE CUTTING (QTY AS PER)		
1	CIVIL SOAM LAND (BET X-SEC 0/0 TO 0/1)	163.75	CUM
2	CIVIL SOAM LAND (BET X-SEC 0/13 TO 0/20)	1637.50	CUM
3	CIVIL SOAM LAND (BET X-SEC 0/30 TO 0/37)	1040.00	CUM
4	CIVIL SOAM LAND (BET X-SEC 0/38 TO 1/3)	780.00	CUM
5	CIVIL SOAM LAND (BET X-SEC 1/14 TO 1/16)	982.50	CUM
6	RESERVE FOREST (BET X-SEC 1/17 TO 1/21)	1842.18	CUM
7	RESERVE FOREST (BET X-SEC 1/22 TO 1/24)	982.50	CUM
8	RESERVE FOREST (BET X-SEC 1/29 TO 2/24)	8842.00	CUM
	(CIVIL SOAM LAND RESERVE FOREST) TOTAL	16270.93	CUM
	ADD 36% SWELL FACTOR	5832.80	CUM
	G.TOTAL	22103.73	CUM
DISPOSAL LAND USE OF MATERIAL			
1	R.R STONE MASONRY LAID IN 1:5 SAND MORTAR AND LAID IN DRY	1250.00	CUM
2	R.R STONE MASONRY LAID IN DRY	900.00	CUM
3	HAND PACKED STONE FILLING	250.00	CUM
4	LAYING WIRE CRATE	1800.75	CUM
5	CONSTRCTION OF PARAPETS	425.00	CUM
6	COLLIE WALLING	660.60	CUM
7	C.R STONE MASONRY IN 1:4 CEMENT-SAND-MORTAR	325.50	CUM
8	C.R STONE MASONRY IN 1:5 CEMENT-SAND-MORTAR	300.25	CUM
9	CONSTRCTION OF PUCCA SCUPPER	1100.00	CUM
10	CONSOLIDATION OF SPLIT BOULDERS 6 TH THICK	2550.00	CUM
	TOTAL	9562.10	CUM
	MATERIAL DISPOSAL BY CARTAGE IN DUMPING YARD	12541.63	CUM


Junior Engineer
Const. Div. PWD Purola


Assistant Engineer
Const. Div. PWD Purola


Executive Engineer
Const. Div. PWD Purola

am. 2
S. D. O.
Tons. P. D. Purola



प्रभागीय वनाधिकारी
टोन्स वन विभाग
पुरोला (उत्तराखण्ड)

LOCATION AND QUANTITY OF DABRIES DISPOSAL


LOCATION OF DUMPING YARD	SIZE OF DUMPING YARD	TYPE OF LAND	CAPACITY OF DUMPING YARD CUM)
0/0 TO 0/2	50X20X5	CIVIL SOAM LAND	5000.00
0/34 TO 0/37	75X21X4.80	CIVIL SOAM LAND	7560.00
		TOTAL	12560.00




Junior Engineer
Const. Div. PWD Purola



Assistant Engineer
Const. Div. PWD Purola



Executive Engineer
Const. Div. PWD Purola



S.D.D.
Tons P.D. Purola




प्रभागीय वनाधिकारी
टोन्स वन प्रभाग
पुरोला (उत्तराखण्ड)


NAME OF WORK :-


CONSTRUCTION OF KAMLESWAR MANDIR
MOTOR ROAD FOR STAGE-I WORK UNDER
C.D. PWD PUROLA (UTTARKASHI)


SUMMARY OF DABRIES DISPOSAL


S.NO.	TOTAL DABRIES	MATERIAL DISPOSAL BY CARTAGE	RE-USED MATERIAL FOR ROAD CONSTRUCTIO N	TOTAL DISPOSAL IN DUMPING ZONE	BALANCE DABRIES
1	2	3	4	5	6
1	22103.73	12541.63	9562.10	12541.63	-


Junior Engineer
Const. Div. PWD Purola


Assistant Engineer
Const. Div. PWD Purola


Executive Engineer
Const. Div. PWD Purola



S.D.O.
Tons P.D. Purola.



प्रभागीय वनाधिकारी
टौन्स वन प्रभाग
पुरोला (उत्तराखण्ड)


ANNEXURE-II


DETAILS OF MUCK DISPOSAL YARDS WITH LAND OWNER DETAIL


S. NO	CHAINAGE	NAME OF LAND OWNER & VILLAGE	LAND IN HEC.	LAND IN SQM.	LAND AREA BEING USED FOR DUMPING YARD	LONGITUDE	LATITUDE
1	0/0 TO 0/2	RESERVE FOREST	0.10	1000.00	1000.00	78°7'55.82"E	30°56'20.56"N
2	0/34 TO 0/37	CIVIL SOAM LAND	0.15	1500.00	1500.00	78°7'47.14"E	30°56'39.11"N


Junior Engineer
Const. Div. PWD Purola


Assistant Engineer
Const. Div. PWD Purola


Executive Engineer
Const. Div. PWD Purola


S.D.O.
Tons F.D. Purola.


प्रभागीय वनाधिकारी
टोन्स वन प्रभाग
पुरोला (उत्तराखण्ड)