

H
67

Authority Letter


To

Nodal Officer,
Ministry of Environment and Forest Clearance,
Panchkula, Haryana.

Sub. **Authorization letter regarding Forest access Laying of 450MMØ DI Independent Water Pipe line from Julana to Gatauli Drain to Julana on Jind – Rohtak Highway RD 315.044 to RD 322.544 Teh. - Julana & Distt. Jind (HR)**

Dear Sir,

Sh. Gurmeet Singh, Executive Engineer, Public Health Engineering Department, Division No.- 2, Jind is hereby authorized ^{to obtain} ~~for~~ permission ^{for} ~~of~~ Diversion of 0.675 Ha. of Forest Land for Laying of 450MMØ DI Independent Water Pipe line from Julana to Gatauli Drain to Julana on Jind – Rohtak Highway RD 315.044 to RD 322.544 Teh. - Julana & Distt. Jind (HR) for the clearance of Forest land used in the project.


25/11
Superintending Engineer,
Public Health Engineering Circle,
Jind

Full Title of the Project: Diversion of 0.675 Ha. of Forest Land for Laying of 450MMØ DI Independent Water Pipe line from Julana to Gatauli Drain to Julana on Jind – Rohtak Highway RD 315.044 to RD 322.544 Teh. - Julana & Distt. Jind (HR)

File No. _____
Date of Proposal _____

CHECK LIST SERIAL NUMBER: - 10
JUSTIFICATION FOR LOCATING THE PROJECT

Laying of 450MMØ DI Independent Water Pipe line from Julana to Gatauli Drain to Julana on Jind – Rohtak Highway RD 315.044 to RD 322.544 Teh. - Julana & Distt. Jind (HR) has to be located along the road side, therefore there is no other alternate but to use the forest land along the road side. Forest land is required for laying of 450MMØ DI Independent Water Pipe line from Julana to Gatauli Drain to Julana on Jind – Rohtak Highway RD 315.044 to RD 322.544 Teh. - Julana & Distt. Jind (HR)

Place :
Date :

[Handwritten Signature]
Executive Engineer
Signature of User Agency
Public Health Engineering
Office Seal
Division No. 2, Jind

Countersigned by :-

[Handwritten Signature]
Divisional Forest Officer
Divisional Forest Officer
..... Forest Division
Forest Division
Officer Seal Jind *[Handwritten Initials]*


Full Title of the Project: Diversion of 0.675 Ha. of Forest Land for Laying of 450MMØ DI Independent Water Pipe line from Julana to Gatauli Drain to Julana on Jind - Rohtak Highway RD 315.044 to RD 322.544 Teh. - Julana & Distt. Jind (HR)


File No. _____
Date of Proposal _____

CHECK LIST SERIAL NUMBER: - 11
CERTIFICATE FOR MINIMUM USE OF FOREST LAND

This is to certify that the forest area involved in the proposal is unavoidable and barest minimum forest area i.e. 0.675 Ha. which is proposed diversion for Laying of 450MMØ DI Independent Water Pipe line from Julana to Gatauli Drain to Julana on Jind - Rohtak Highway RD 315.044 to RD 322.544 Teh. - Julana & Distt. Jind (HR)

Place :
Date :

Signature of 
Executive Engineer
Public Health Engineering
Division No. 2, Jind

Countersigned by :-

Divisional Forest Officer
Divisional Forest Officer
..... Forest Division
Forest Division
Officer Seal
Jind

Full Title of the Project: Diversion of 0.675 Ha. of Forest Land for Laying of 450MMØ DI Independent Water Pipe line from Julana to Gatauli Drain to Julana on Jind - Rohtak Highway RD 315.044 to RD 322.544 Teh. - Julana & Distt. Jind (HR)

File No. _____
Date of Proposal _____

CHECK LIST SERIAL NUMBER: - 12
UNDER TAKING FOR PAYMENT OF COST OF COMPENSATORY
AFFORESTATION

I, Sh. Gurmeet Singh, Executive Engineer, Public Health Engineering Department, Division No.- 2, Jind is hereby undertake to pay the entire amount for compensatory in lieu of 0.675 Ha. of Forest Land for Laying of 450MMØ DI Independent Water Pipe line from Julana to Gatauli Drain to Julana on Jind - Rohtak Highway RD 315.044 to RD 322.544 Teh. - Julana & Distt. Jind (HR) as per prevailing wage rates at the time of undertaking the plantation activities.

Place :

Date :

(Signature)
Executive Engineer
Public Health Engineering
Division No. 2, Jind

Countersigned by :-

(Signature)
Division Forest Officer
Forest Division
Jind
Officer Seal

135

Full Title of the Project: Diversion of 0.675 Ha. of Forest Land for Laying of 450MMO DI Independent Water Pipe line from Julana to Gatauli Drain to Julana on Jind - Rohtak Highway RD 315.044 to RD 322.544 Teh. - Julana & Distt. Jind (HR)

File No. _____
Date of Proposal _____

CHECK LIST SERIAL NUMBER: - 13
UNDERTAKING FOR THE PAYMENT OF NET PRESENT VALUE OF FOREST AREA

It is to certify that I, Sh. Gurmeet Singh, Executive Engineer, Public Health Engineering Department, Division No.- 2, Jind have applied for diversion of 0.675 Ha. of Forest Land for Laying of 450MMO DI Independent Water Pipe line from Julana to Gatauli Drain to Julana on Jind - Rohtak Highway RD 315.044 to RD 322.544 Teh. - Julana & Distt. Jind (HR).

I/We, hereby, undertake to pay the net present value (NPV) of the above forest land.

Place :
Date :

(Signature)
Executive Engineer
Public Health Engineering
Division No. 2, Jind
office seal

Countersigned by :-
(Signature)
Divisional Forest Officer
Forest Division
Jind
Officer Seal

29
43

Full Title of the Project: Diversion of 0.675 Ha. of Forest Land for Laying of 450MMØ DI Independent Water Pipe line from Julana to Gatauli Drain to Julana on Jind – Rohtak Highway RD 315.044 to RD 322.544 Teh. - Julana & Distt. Jind (HR).


File No. _____
Date of Proposal _____

**UNDERTAKING FOR PAYMENT OF ADDITIONAL NPV OF FOREST
AREA**


It is certifying that I, Sh. Gurmeet Singh, Executive Engineer, Public Health Engineering Department, Division No.- 2, Jind have applied for diversion of 0.675 Ha. of Forest Land for Laying of 450MMØ DI Independent Water Pipe line from Julana to Gatauli Drain to Julana on Jind – Rohtak Highway RD 315.044 to RD 322.544 Teh. - Julana & Distt. Jind (HR).

I/we hereby undertake that our selected candidate will pay the additional NPV, if so determined, as per final decision of the Hon'ble Supreme Court of India


Divisional Forest Officer
Forest Division
Jind 20


Executive Engineer
Sign. of User agency
Public Health Engineering
Division No. 2, Jind

DGPS Map for laying of 450mm DI independent water pipeline from Julana to Gatali Drain on Jind-Rohtak Highway RD 315.044 to RD 322.544 Teh.- Julana, Distt. - Jind



Divisional Forest Officer
 Forest Division
 Jind

Engineer
 Health Engineering
 Drain No-2, Jind

EXECUTIVE ENGINEER PUBLIC HEALTH ENGINEERING
DIVISION NO. 2, JIND

The Divisional Forest Officer,
Jind

Memo No. 8613

Dated 7-12-2020

Sub:-

Division of forest land of for providing & Laying of 450 MM HDPE Independent water pipeline from Julana to Gatauli Drain to julana on Jind-Rohtak Highway RD 315.044 to RD 322.544 Tehsil Julana & District Jind (HR.)

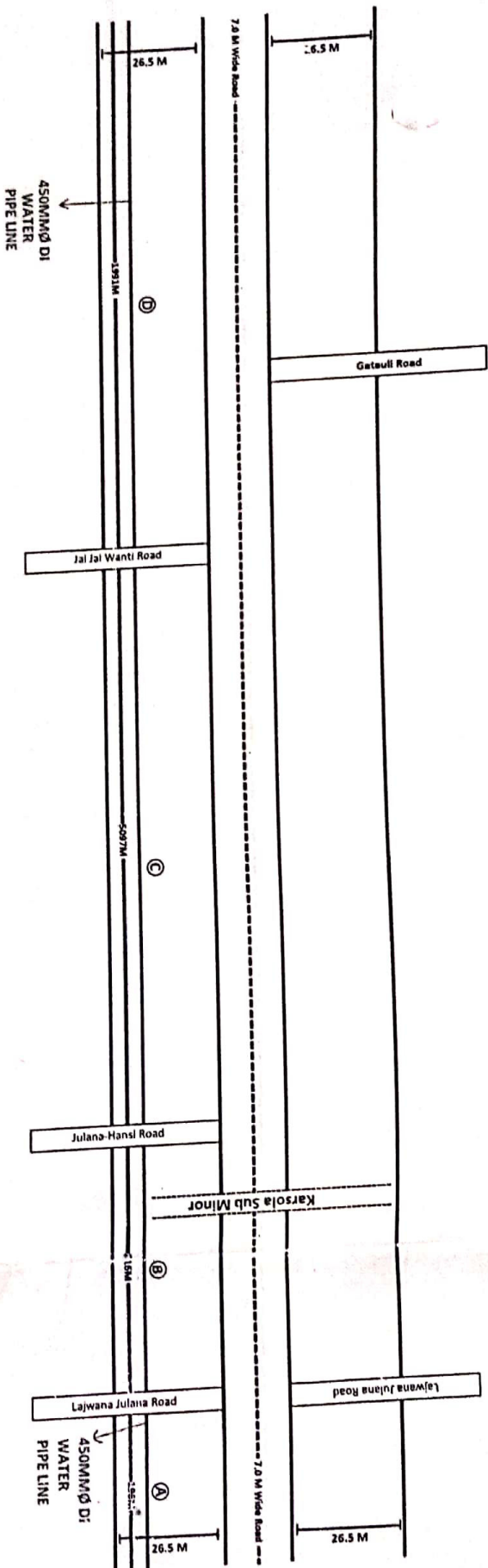
Dear Sir,

On the above noted subject it is intimated that this office has a proposal for laying 450 MM HDPE rising main for discharge of sewage treatment plant effluent in to Gatauli drain along Jind-Rohtak Highway from RD 315.044 to RD 322.544. Kindly process the diversion proposal as earlier as possible.

This is for your kind information and necessary action please.


EXECUTIVE ENGINEER

27
8
13/01/21
059
01-2021



PROJECT NAME:- SITE PLAN FOR DIVERSION OF FOREST LAND FOR LAYING OF 450MMØ DI INDEPENDENT WATER PIPELINE ON JULANA TO GATAULI DRAIN on Jind - Rohtak Highway NH-71 (New NH-352), TEHSIL - JULANA & DISTT. JIND (HR)		FOREST LAND AREA :- 1. AREA (A) = 196 X .50 = 176.4 Sq Mtr 2. AREA (B) = 216 X .90 = 194.4 Sq Mtr 3. AREA (C) = 5097 X .90 = 4587.3 Sq Mtr 4. AREA (D) = 1991 X .90 = 1791.9 Sq Mtr Total Forest Area = A+B+C+D = 176.4 + 194.4 + 4587.3 + 1791.3 = 6750 Sq Mtr = 0.675 Ha	
DRAWING NAME :- SITE PLAN		NOTES:- • Proposed work shall be done in accordance with the approved plan and specifications. • The drawing shall be done in accordance with the approved specifications. • All units shall be in meters and shall be referred to the same unit as mentioned in the drawing. • Any discrepancy between the architect's drawings and the contract documents shall be resolved by the architect at the contract documents. • The architect shall be responsible for any errors or omissions in the drawing.	
Client Name :- PHED DIVISION NO.2, JIND		SCALE :- NTS	
Date :- 06/11/20		DRAWN BY :- Ajay Singh	
Drawing No. 117		CHECKED BY :- Arman Singh	
PRINCIPAL ARCHITECT:- A.P. ARMAN SINGH ARCHITECTS & INTERIOR DESIGNERS (Date: 06/11/2020)			

Divisional Officer
 Forest Division
 Jind

Executive Engineer
 Public Health Engineering
 Dim No-2, Jind

From

Engineer-in-Chief, Haryana,
Public Health Engineering Department,
Panchkula.

F. R. 22-2 Jind
BA/GA/EA/CHD/Steno/30/

3511
29/09/2020

S.E. 29/9
29/9/20

1 File - Hony/
Copy to SDO Jind
for preparing the permission
for the NHAI canal project
B.E. 20/09
De

To
The Superintending Engineer,
Public Health Engineering Circle,
Jind.

Memo No. 79697

-PHED/ Urban/ dated: 14.09.2020

Subject:

Minutes of the meeting held on 09.09.2020 under the
Chairmanship of Chief Engineer (Urban) regarding approval of
DNIT.

Julana Town estimate to create tertiary treatment facility at
Sewage Treatment Plant up-gradation of existing 4 MLD based
on MBBR Technology followed by chlorination in Julana Town,
District Jind. "Providing and laying of 450 mm o/d HDPE rising
main for sewage from 4 MLD existing STP Julana to Karela-
Jhamola drain for Gatauli, construction of 1 No. collecting tank,
Pump chamber at exist STP and installing of pumping machinery
including operation and maintenance for 5 years and all other
works contingent thereto".

Amount Rs. 571.21 Lacs

Please refer to the subject noted above.

Please find enclosed herewith a copy of Minutes of the meeting held
on 09.09.2020 under the Chairmanship of Chief Engineer (Urban) regarding
approval of DNIT for taking further actions as per minutes of the meeting.

DA/ Minutes of the meeting
and ONIT in duplicate

For
Assistant Executive Engineer (U)
Engineer-in-Chief, Haryana,
PHED, Panchkula
11/9
11/9/20

Ends. No. 5417 dated 30/09/2020
A Copy of the above is forwarded to
the Executive Engineer, Public Health
Engineering Division, No. 2 Jind for
information and necessary action

DNIT in
duplicate

Superintending Engineer
Public Health Engineering Circle
Jind (Haryana)

New General August 2020

JND-43

**O/O THE EXECUTIVE ENGINEER
PUBLIC HEALTH ENGINEERING DIVISION NO. 2, JIND**

To

Project Director,
National Highway Authority of India,
Rohtak.

No. 7636 dated 3-11-2020

Subject :- NOC case of permission for laying of HDPE rising main from 4 MLD STP, Julana to Gatouli drain on Rohtak-Jind road NH-71 (New NH-352) at Km 315.044 to Km 322.544 in Distt. Jind.

On the above noted subject, it is submitted kindly accord approval laying of HDPE rising main from 4 MLD STP, Julana to Gatauli Drain on Rohtak-Jind road NH-71 (new NH 352) at Km 315.044 to Km 322.544 (RHS) in Distt. Jind (Haryana). The case for the site under subject is submitted as per MoRT&H guidelines. We requested you to kindly grant the access permission at the earliest possible. The necessary document as required by the ministry guidelines has been attached herewith.

This is for your kind information and necessary action please.


DA/ 3 No. copies.


Executive Engineer

Endst. No. 7637

dated 3-11-2020

A copy of the above is forwarded to the Superintending Engineer, Public Health Engineering Circle, Jind for information please.


Executive Engineer

FORM - A

Form for seeking prior approval of Central Government under section 2 of the Forest(Conservation) Act,1980 for Diversion of fresh forest area

PART - I
(To be filled up by User Agency)

A. General Details

A-1. Project Details

(i). Proposal No. : FP/HR/WATER/65867/2020

(ii). Name of Project for which Forest Land Is required : Laying of 450MMØ DI Independent Water Pipe line

(iii). Short narrative of the proposal and Project/scheme for which the forest land is required :
Diversion of 0.675 Ha. of Forest Land for Laying of 450MMØ DI Independent Water Pipe line from Julana to Gatauli Drain on Jind - Rohtak Highway RD 315.044 to RD 322.544 Teh. - Julana & Distt. Jind (HR)

(iv). State : Haryana

(v). Category of the Project : Drinking Water

(vi). Shape of forest land proposed to be diverted : Linear

(vii). Estimated cost of the Project(Rupees in lacs) : 20

(viii). Total Area of Forest Land proposed for diversion(in ha.): 0.675

(ix). Non-Forest Land required for this project(in ha.): 0

(x). Total period for which the forest land is proposed to be diverted(in years): 99

A-2. Details of User Agency

(i). Name : PUBLIC HEALTH ENGINEERING DEPARTMENT


(ii). Address1 : Division no 2, Jind

(iii). Address2 : NIL

(iv). State : Haryana

(v). District : Jind

(vi). Pin : 126102


Engineer
Public Health Engineering
Divn No-2, Jind

(vii). Landmark : NIL

(viii). Email address : phednoc20@gmail.com

(ix). Landline Telephone No. : 0-

(x). Fax No. : 0-

(xi). Mobile No. : 7814773376

(xii). Website (if any) : NIL

(xiii). Legal status of User Agency : State Government

A-3. Details of Person Making Application

(i). First Name: Gurmeet

(ii). Middle Name: NIL

(iii). Last Name: Singh

(iv). Gender: Male

(v). Designation: Executive Engineer

(vi). Address 1: Public Health Engineering Department, Division No.-2, Jind

(vii). Address 2: NIL

(viii). State: Haryana

(ix). District: Jind

(x). Tehsil: Jind

(xi). Pin: 126102


(xii). Landmark: NIL

(xiii). Email Address: phednoc20@gmail.com

(xiv). Landline Telephone No.: 0-

(xv). Fax No.: NIL

(xvi). Mobile No.: 7814773376


Executive Engineer
Public Health Engineering
Divn No-2, Jind

(xvii). Copy of documents in support of the competence/authority of the person making this application to make application on behalf of the User Agency:

B. Details of land required for the Project

B-1. Details of proposal seeking prior approval of Central Government under the Act for diversion of forest land for the Project already submitted in the past

List of proposal submitted in Past							
S.no	Proposal Status.	Proposal No.	Moef File No.	Area Proposed for Diversion(Ha.)	Area Diverted(Ha.)	Date of In-Principle Approval	Date of Final Approval
NIL							

B-2. Details of forest land proposed to be diverted

B-2.1 Details of Divisions involved

Details of Divisions involved			
S.no	Division Name	Forest Land(ha.)	Non-Forest Land(ha.)
1.	Jind	0.675	0

B-2.2 Details of Districts involved

District wise breakup			
S.no	District Name	Forest Land(ha.)	Non-Forest Land(ha.)
1.	Jind	0.675	0

B-2.3 Village wise breakup

Villages wise breakup			
S.no	Village	Forest Land(ha.)	Non-Forest Land(ha.)
1	Gatauli	0.675	0

B-2.4 Component wise breakup


Component wise breakup			
S.no	Component	Forest Land(ha.)	Non-Forest Land(ha.)
1	1	0.675	0



C. Maps of forest land proposed to be diverted

Division 1. : Jind	
(i).	Area of forest land proposed to be diverted(in ha.) : 0.675
(ii).	: Linear

[Signature]
 Executive Engineer
 Public Health Engineering
 Divn No-2, Jind

(b). No. of Segments : One

Segment wise details		
Segments	Segment Area(in ha.)	Kml File of Segments
1.	0.675	 View File

(iii). Copy of Survey of India Toposheet indicating boundary of forest land proposed to be diverted: (iv). Scanned copy of the Geo-referenced map of the forest land proposed to be diverted prepared by using GPS or Total Station: D. Justification for locating the Project in forest land and details of alternatives examined:(i). Copy of note containing Justification for locating the Project in forest land: (ii). Whether a copy of map indicating location of alternative examine is required to be provided:
No

(a). Reason for not providing such map NIL

E. Employment likely to be generated

(i). Whether the Project is likely to generate employment?: Yes

(ii). Permanent/Regular Employment(Number of persons): 0

(iii). Temporary Employment(Number of person-days): 10

F. Displacement of People due to the Project, if any

(i). Whether Project involves displacement?: No

G. Details of Cost-Benefit analysis for the Project

(i). Whether the Project requires Cost-Benefit analysis?: No

H. Status of Environmental Clearance

(i). Whether the Project requires Clearance under the Environment (Protection) Act 1986 ? : No

I. Status of Wildlife Clearance

(i). Whether the Project or a part thereof is located in any Protected Area or their Ego sensitive zone? : No

J. Applicability of special provisions governing Scheduled Areas

(i). Whether the Project or a part thereof is located in a Scheduled Area? : No

K. Status of settlement of rights under the Forest Rights Act, 2006 on the forest land proposed to be diverted

(i). Whether the process for settlement of Rights under the Forest Rights Acts 2006 on the forest land proposed to be diverted has been completed? : No




L. Details of land identified for Compensatory Afforestation

(i). Whether non-forest or Revenue forest land is required to be provided by User Agency?: Not Applicable

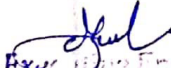
(ii). Whether the area of non-forest land or Revenue forest land required to be provided by User Agency for raising Compensatory Afforestation is less than area of forest land proposed to be diverted?: Not Applicable

(iii) . Reason for not providing Non-Forest Land: Not Applicable

Additional information Details

Documents		
S.No	Documents	Remarks
1		PWD Documents
2		Forest Check List
3		Site Plan

Print page


 Executive Engineer
 Public Health Engineering
 Divn No-2, Jind

Full Title of the Project: Diversion of 0.675 Ha. of Forest Land for Laying of 450MMØ DI Independent Water Pipe line from Julana to Gatauli Drain to Julana on Jind - Rohtak Highway RD 315.044 to RD 322.544 Teh. - Julana & Distt. Jind (HR)

FORM 'A'

Form for seeking prior approval under section 2 of the proposals by the State Government and other authorities. PART-1 (To be filled up by user agency)

1 i)	Project Details Short narrative of the proposal and project/For setting up scheme for which the forest land is required	Diversion of 0.675 Ha. of Forest Land for Laying of 450MMØ DI Independent Water Pipe line from Julana to Gatauli Drain to Julana on Jind - Rohtak Highway RD 315.044 to RD 322.544 Teh. - Julana & Distt. Jind (HR)
ii)	Map showing the required forest land, boundary of adjoining forest on a 1:50000 scale map.	Yes, Map attached
iii)	Cost of the Project	Approx. 20.00 Lacs
iv)	Justification for locating the project in forest areas	Only access is taken from forest land
v)	Cost benefit analysis (to be enclosed)	As per Project Report
vi)	Employment likely to be generated	Employment opportunities for neighboring area.
2	Purpose wise break-up of the total land required	Afforestation area = 0.675 Ha
3	Details of displacement of people due to the project, if any	
i)	Number of families	NIL
ii)	Number of scheduled castes/scheduled tribe families	NIL
iii)	Rehabilitation plan (to be enclosed)	N.A.
4	Whether clearance under Environment (Protection) Act, 1986 required (Yes/No)	No
5	Undertaking to bear the cost of raising and maintenance of compensatory afforestation and/or panel compensatory afforestation as well as cost for protection and regeneration of Safety Zone, etc. as per the scheme prepared by the State Government (undertaking to be enclosed)	Undertaking certificate attached
6	Details of certificates/documents enclosed as required under the instructions	1. Project Map 2. Undertaking for cost of raising & maintenance of compensatory afforestation

Divisional Forest Officer
Forest Division
Jind 2

Date :
Place :

[Signature]
Executive Engineer
Public Health Engineering
Division No. 2, Jind
Address (of user agency)

State Serial No. of Proposal
To be filled up by Nodal Officer with date & remarks