

**FORM - A**

Form for seeking prior approval of Central Government under section 2 of the Forest(Conservation) Act,1980 for Diversion of fresh forest area

**PART - I**

(To be filled up by User Agency)

**A. General Details****A-1. Project Details**

(i). **Proposal No. :** FP/AP/QRY/48625/2020

(ii). **Name of Project for which Forest Land is required :** Grant of Quarry lease for Black Granite over an extent of 3.20 ha. of forest land in compt. no. 221 of Chittapara RF, Chittoor West Division in f/o. M/s. Anil Granites (Prop: Sri D. Anil Kumar)

(iii). **Short narrative of the proposal and Project/scheme for which the forest land is required :** Proposed for grant of Quarry lease for Black Granite over an extent of 3.20 ha. of forest land falling in compartment no.221 of Chittapara RF. Chittoor West Division, Chittoor District in favour of M/s. Anil Granites (Prop: Sri D. Anil Kumar)

(iv). **State :** Andhra Pradesh

(v). **Category of the Proposal :** Quarrying

(vi). **Shape of forest land proposed to be diverted :** Non Linear

(vii). **Estimated cost of the Project(Rupees in lacs) :** 315

(viii). **Area of forest land proposed for diversion(in ha.):** 3.2

(ix). **Non-forest land required for this project(in ha.):** 0

(x). **Total period for which the forest land is proposed to be diverted(in years):** 20

**A-2. Details of User Agency**

(i). **Name :** M/S. ANIL GRANITES

(ii). **Address1 :** D.no.3-29-40/2, 1st floor, 2nd lane, Krishna Nagar, Guntur

(iii). **Address2 :** NIL

(iv). **State :** Andhra Pradesh

(v). **District :** Guntur

(vi). **Pin :** 522004

(vii). **Landmark :** NIL

(viii). Email address : anilgranites001@gmail.com

(ix). Landline Telephone No. : 0-

(x). Fax No. : 0-

(xi). Mobile No. : 6303189912

(xii). Website (if any) : NIL

(xiii). Legal status of User Agency : Private

**A-3. Details of Person Making Application**

(i). First Name: Anil

(ii). Middle Name: NIL

(iii). Last Name: Kumar

(iv). Gender: Male

(v). Designation: Proprietor

(vi). Address 1: D.no.3-29-40/2, 1st floor, 2nd lane, Krishna Nagar, Guntur

(vii). Address 2: NIL

(viii). State: Andhra Pradesh

(ix). District: Guntur

(x). Tehsil: Guntur

(xi). Pin: 522004


(xii). Landmark: NIL

(xiii). Email Address: anilgranites001@gmail.com

(xiv). Landline Telephone No.: 0-

(xv). Fax No.: NIL

(xvi). Mobile No.: 6303189912

(xvii). Copy of documents in support of the competence/authority of the person making this application to make application on behalf of the User Agency: 

**B. Details of land required for the Project**

- B-1. Details of proposal seeking prior approval of Central Government under the Act for diversion of forest land for the Project already submitted in the past

List of proposal submitted in Past							
S.no	Proposal Status.	Proposal No.	Moef File No.	Area Proposed for Diversion(Ha.)	Area Diverted(Ha.)	Date of In-Principle Approval	Date of Final Approval
<b>NIL</b>							

- B-2. Details of forest land proposed to be diverted

- B-2.1 Details of Divisions involved

Details of Divisions involved			
S.no	Division Name	Forest Land(ha.)	Non-Forest Land(ha.)
1.	Chittor West	3.2	0
Total		3.2	0

- B-2.2 Details of Districts involved

District wise breakup			
S.no	District Name	Forest Land(ha.)	Non-Forest Land(ha.)
1.	Chittoor	3.2	0
Total		3.2	0

- B-2.3 Village wise breakup

Villages wise breakup			
S.no	Village	Forest Land(ha.)	Non-Forest Land(ha.)
1	Chittapara	3.2	0
Total		3.2	0




- B-2.4 Component wise breakup


Component wise breakup			
S.no	Component	Forest Land(ha.)	Non-Forest Land(ha.)
1	Mining Area	1.94	0
2	Safety Zone Area	0.57	0
3	Road Area	0.69	0
Total		3.2	0


C. Maps of forest land proposed to be diverted

Division 1. : Chittor West	
(i).	Area of forest land proposed to be diverted(in ha.) : 3.2
(ii).	Nature of the Project: Non Linear


(a). No. of patches : Three

Patch wise details		
Patch No.	Area of Patch(in ha.)	Kml File of PatchesTo view KML file on google the same may be downloaded and then open if in google earth install in your computer.
1.	1.94	 <a href="#">View File</a>
2.	0.57	 <a href="#">View File</a>
3.	0.69	 <a href="#">View File</a>

(iii). Copy of Survey of India Toposheet indicating boundary of forest land proposed to be diverted: 

(iv). Scanned copy of the Geo-referenced map of the forest land proposed to be diverted prepared by using GPS or Total Station: 

#### D. Justification for locating the Project in forest land and details of alternatives examined:

(i). Copy of note containing justification for locating the Project in forest land: 

#### E. Employment likely to be generated

(i). Whether the Project is likely to generate employment?: Yes

(ii). Permanent/Regular Employment(Number of persons): 60

(iii). Temporary Employment(Number of person-days): 100

#### F. Displacement of People due to the Project, if any

(i). Whether Project involves displacement?: No

#### G. Details of Cost-Benefit analysis for the Project

(i). Whether the Project requires Cost-Benefit analysis?: No

#### H. Status of Environmental Clearance

(i). Whether the Project requires Clearance under the Environment (Protection) Act 1986?: Yes

(a). Status of the Environmental Clearance to the Project: EC application yet to be submitted

#### I. Status of Wilddelife Clearance

(i). Whether the Project or a part thereof is located in any Protected Area or their Eco sensitive zone?: No

#### J. Applicability of special provisions governing Scheduled Areas

(i). Whether the Project or a part thereof is located in a Scheduled Area? : No

**K. Status of settlement of rights under the Forest Rights Act, 2006 on the forest land proposed to be diverted**

(i). Whether the process for settlement of Rights under the Forest Rights Acts 2006 on the forest land proposed to be diverted has been completed? : No



**L. Details of land identified for Compensatory Afforestation**



(i). Whether non-forest or Revenue forest land is required to be provided by User Agency?: Yes


(ii). Whether the area of non-forest land or Revenue forest land required to be provided by User Agency for raising Compensatory Afforestation is less than area of forest land proposed to be diverted?: No


(iii). No. of districts involved for raising Compensatory Afforestation: 1

(iv). No. of patches: Two




















District 1. : Anantapur	
(a). Village:	Edurudona
(b). Area(in ha.):	1.59
(c). Copy of KML file of the patch:	 <a href="#">View File</a>
(d). Khasra details:	17
(e). Present owner:	User Agency
(f). Copy of Ownership proof:	

District 2. : Anantapur	
(a). Village:	Dosaledu
(b). Area(in ha.):	1.87
(c). Copy of KML file of the patch:	 <a href="#">View File</a>
(d). Khasra details:	182,183,184&188
(e). Present owner:	User Agency
(f). Copy of Ownership proof:	

(v). Scanned copy of the map of the land identified for creation of Compensatory Afforestation prepared by using GPS or Total Station: 

(vi). Copy of Survey of India Toposheet in 1:50,000 scale indicating location of the land identified for creation of Compensatory Afforestation: 

### Additional information Details

Documents		
S.No	Documents	Remarks
1		Form-A
2		Authorization Certificate
3		Anil Granites FL Authenticated Map
4		Anil Granites FL SoI Map
5		CA Land Authenticated Maps
6		CA Land SoI Maps
7		Justification Certificate
8		Bare Minimum Certificate
9		Undertaking for CA/ACA
10		Undertaking for NPV/ANPV
11		Undertaking for Safety Zone
12		Certificates
13		No Violation Certificate
14		User Agency Profile
15		Undertaking for RoFR
16		Undertaking for Mining Plan
17		1.59 ha of CA land ownership documents
18		1.87 ha of CA land ownership documents
19		Undertaking for NoC from AP Pollution Control Board

-7-

**FORM-A**  
**FORM FOR SEEKING PRIOR APPROVAL UNDER SECTION 2 OF THE**  
**PROPOSALS BY THE STATE GOVERNMENTS AND OTHER AUTHORITIES**

**PART-I**

**(To be filled by user agency)**

1.	Project details	:	
(i)	Short narrative of the proposal and Project / scheme for which the forest Land is required.	:	Proposal for the grant of quarry lease of black granite over an extent of 3.20 Ha in Compt.No.221 of Chittapara RF Gudipala Mandal of Chittoor West Division, Chittoor District by M/s. Anil Granites Prop: Sri D. Anil Kumar, D.no.20-59, Chaitanyapuri Main Road, Beside Santhosh Mansion Apartment, Guntur Town, Guntur District -522007 Andhra Pradesh.
(ii)	Map showing the required forest land, Boundary of adjoining forest on 1:50,000 scale map	:	Surveyed sketch & location maps are Enclosed
(iii)	Cost of the Project	:	Rs.315.00 Lakhs
(iv)	Justification for locating the project in forest area	:	The Mineral of Black Granite deposit available in the applied areas is very high quality having good demand in India for construction purpose as well as foreign countries. The quality mineral is not available outside the Reserved Forests other than in applied forest area as such applied for mining lease after exploring all other alternatives.
(v)	Cost - benefit analysis (to be enclosed)	:	Yes enclosed
(vi)	Employment likely to be generated	:	About 160 families will be benefited.
2.	Purpose - wise break-up of the total land required	:	3.20 Ha and item wise break up as given below; Mining area : 1.44 Ha Dumping area : 0.50 Ha Safety zone : 0.57 Ha Road area : 0.69 Ha <b>Total : 3.20 Ha</b>

3	Details of displacement of people due to the Project, if any	:	There are no people living in the applied area or adjacent area. Hence, displacement of people due to this project does not arise.
(i)	Number of families	:	Nil
(ii)	Number of Scheduled Castes/ Scheduled Tribe families	:	Nil
(iii)	Rehabilitation Plan (to be enclosed)	:	Does not arise
4.	Whether clearance under Environment (Protection), Act, 1986 required (Yes/No)	:	Yes, required. Will be submitted in due course and undertaking enclosed.
5.	Under taking to bear the cost of raising and maintenance of compensatory afforestation and/or well as cost are protection and regeneration of Safety Zone etc. as per the Government (undertaking to be enclosed)	:	Undertakings enclosed
6.	Details of certificates / documents enclosed as required under the instructions	:	Enclosed all other certificates as given below; i. Bare minimum certificate for required mining lease ii. For payments on cost of CA plantation iii. Payments on NPV & Addl.NPV. iv. No violation certificate v. Undertaking to produce RoFR certificate in due course vi. Undertaking to submit approved mining plan vii. Company profile viii. Authorization certificate ix. Undertaking to produce APPCB in due course.

Date: \_\_\_\_\_

Signature

(Name in Block Letters)

Designation

Address (of User Agency)

**M/S. ANIL GRANITES**

**D.No : 20-59, Chaitanyapuri Main Road**

**Beside Santhosh Mansion Apartment**

**GUNTUR - 522007**

Place: \_\_\_\_\_