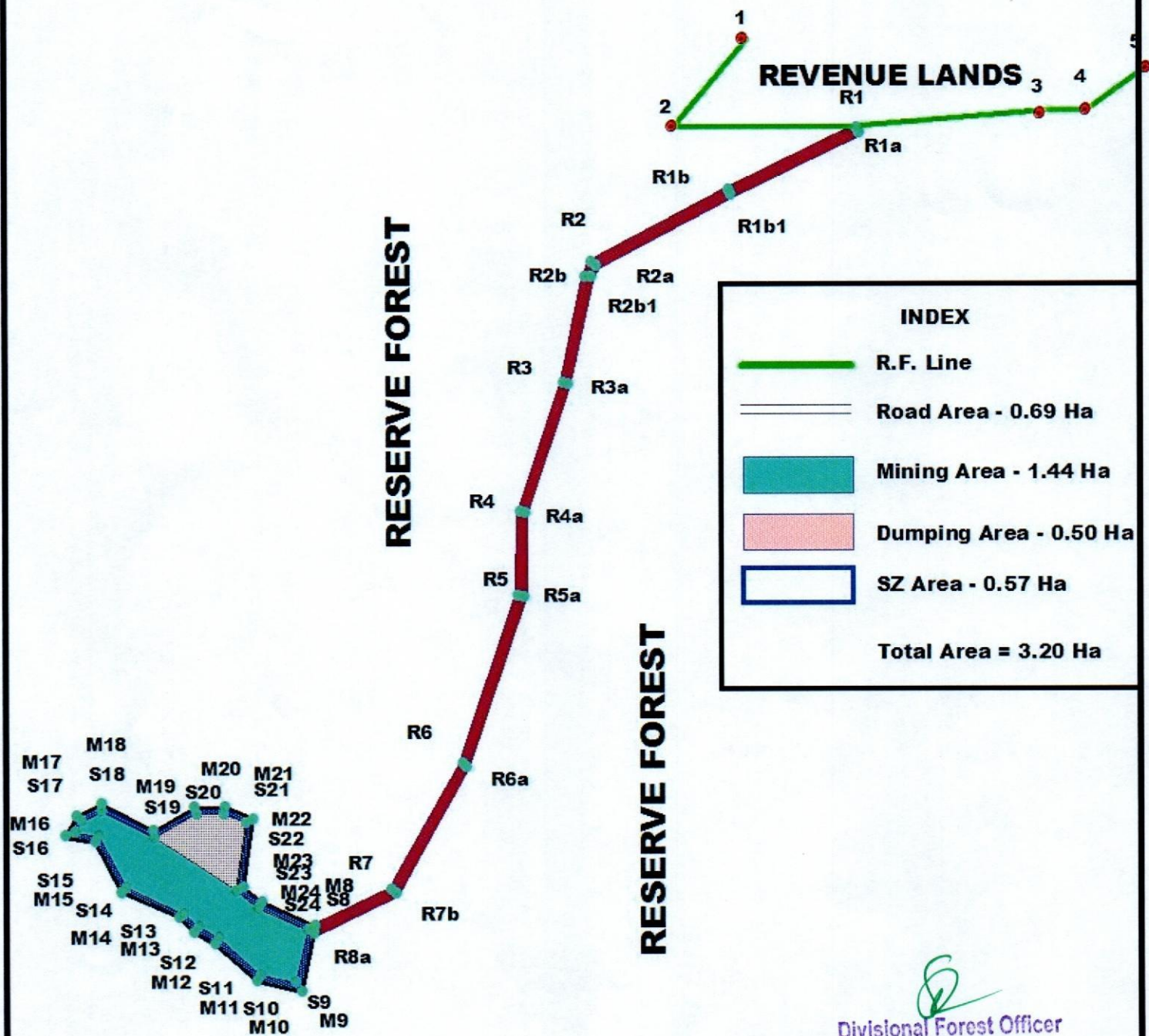



35

**Surveyed sketch of proposed Mining area of 3.20 Ha
in Compt. No.221 of Chittapara R.F. of Chittapara Bat
of Chittoor West Range / Division**



R. Arunakumari
SFBG
Chittapara Bat

[Signature]
JY. RANGE OFFICER, FOREST RANGE OFFICER
CHITTOOR SECTION (W) Chittoor West Range
CHITTOOR.

[Signature]
Divisional Forest Officer
Chittoor West Division, Chittoor

For M/S. ANIL GRANITES


[Signature]
PROPRIETOR

0.2

0

0.2

0.4 Miles



Field Book of M/s Anil Granites in Compt. No.221, Chittapara RF, Chittapara Beat of Chittoor Section of Chittoor West Range / Chittoor West Division

SI.No.	Station No.	Bearings in Degrees	Distance in Links	Distance in Mts.	RF Line as per revenue stone	Co-ordinates		Station No.	Co-ordinates	
						Latitude	Longitude		Latitude	Longitude
RF Boundary fixed as per village revenue stone										
1	1-2	220	634	127	1	13.07243	79.10122			
2	2-R1	90	1002	200	2	13.07155	79.10052			
3	R1-3	90	1005	201	R1	13.07152	79.10236			
4	3-4	85	243	49	3	13.07167	79.10421			
5	4-5	54	403	81	4	13.07171	79.10466			
					5	13.07213	79.10527			
Road portion						Road width				
6	R1-R1b	245	780	156.0	R1	13.07152	79.10236	R1a	13.07147	79.10238
7	R1b-R2	241	848	169.6	R1b	13.07090	79.10107	R1b1	13.07085	79.10109
8	R2-R2b	210	87	17.4	R2	13.07018	79.09970	R2a	13.07015	79.09975
9	R2b-R3	191	606	121.2	R2b	13.07004	79.09963	R2b1	13.07003	79.09969
10	R3-R4	197	749	149.8	R3	13.06897	79.09941	R3a	13.06896	79.09946
11	R4-R5	185	463	92.6	R4	13.06768	79.09898	R4a	13.06767	79.09903
12	R5-R6	198	986	197.2	R5	13.06684	79.09895	R5a	13.06683	79.09901
13	R6-R7	209	799	159.8	R6	13.06515	79.09839	R6a	13.06512	79.09843
14	R7-R8	243	460	92.0	R7	13.06389	79.09768	R7b	13.06385	79.09772
					R8	13.06353	79.09691	R8a	13.06346	79.09690
Mining area						Safety Zone area				
15	M8-M9	192	381	76.2	M8	13.06353	79.09691	S8	13.06349	79.09683
16	M9-M10	283	248	49.6	M9	13.06288	79.09677	S9	13.06297	79.09671
17	M10-M11	312	315	63.0	M10	13.06298	79.09633	S10	13.06305	79.09636
18	M11-M12	300	132	26.4	M11	13.06336	79.09590	S11	13.06342	79.09594
19	M12-M13	314	121	24.2	M12	13.06347	79.09570	S12	13.06353	79.09575
20	M13-M14	293	346	69.2	M13	13.06362	79.09554	S13	13.06366	79.09560
21	M14-M15	333	305	61.0	M14	13.06387	79.09496	S14	13.06392	79.09501
22	M15-M16	281	159	31.8	M15	13.06437	79.09470	S15	13.06443	79.09474
23	M16-M17	32	124	24.8	M16	13.06443	79.09441	S16	13.06447	79.09451
24	M17-M18	60	151	30.2	M17	13.06463	79.09452	S17	13.06458	79.09457
25	M18-M19	119	324	64.8	M18	13.06476	79.09477	S18	13.06468	79.09477
26	M19-M20	60	264	52.8	M19	13.06448	79.09529	S19	13.06441	79.09530
27	M20-M21	91	174	34.8	M20	13.06472	79.09570	S20	13.06465	79.09572
28	M21-M22	113	168	33.6	M21	13.06472	79.09601	S21	13.06465	79.09599
29	M22-M23	188	381	76.2	M22	13.06460	79.09629	S22	13.06456	79.09622
30	M23-M24	134	138	27.6	M23	13.06392	79.09619	S23	13.06388	79.09612
31	M24-M8	113	312	62.4	M24	13.06376	79.09638	S24	13.06371	79.09634

K. Aruna Kumari
L.F.O
Chittapara Beat

[Signature]
RANGE OFFICER
CHITTOOR SECTION

[Signature]
FOREST RANGE OFFICER
Chittoor West Range
CHITTOOR.

Counter Signed

[Signature]
Divisional Forest Officer
Chittoor West Divn., Chittoor.

For M/S. ANIL GRANITES






[Signature]
PROPRIETOR

**Location map of proposed Mining area of 3.20 Ha
in Compt. No.221 of Chittapara R.F. of Chittapara Bat
of Chittoor West Range / Division**

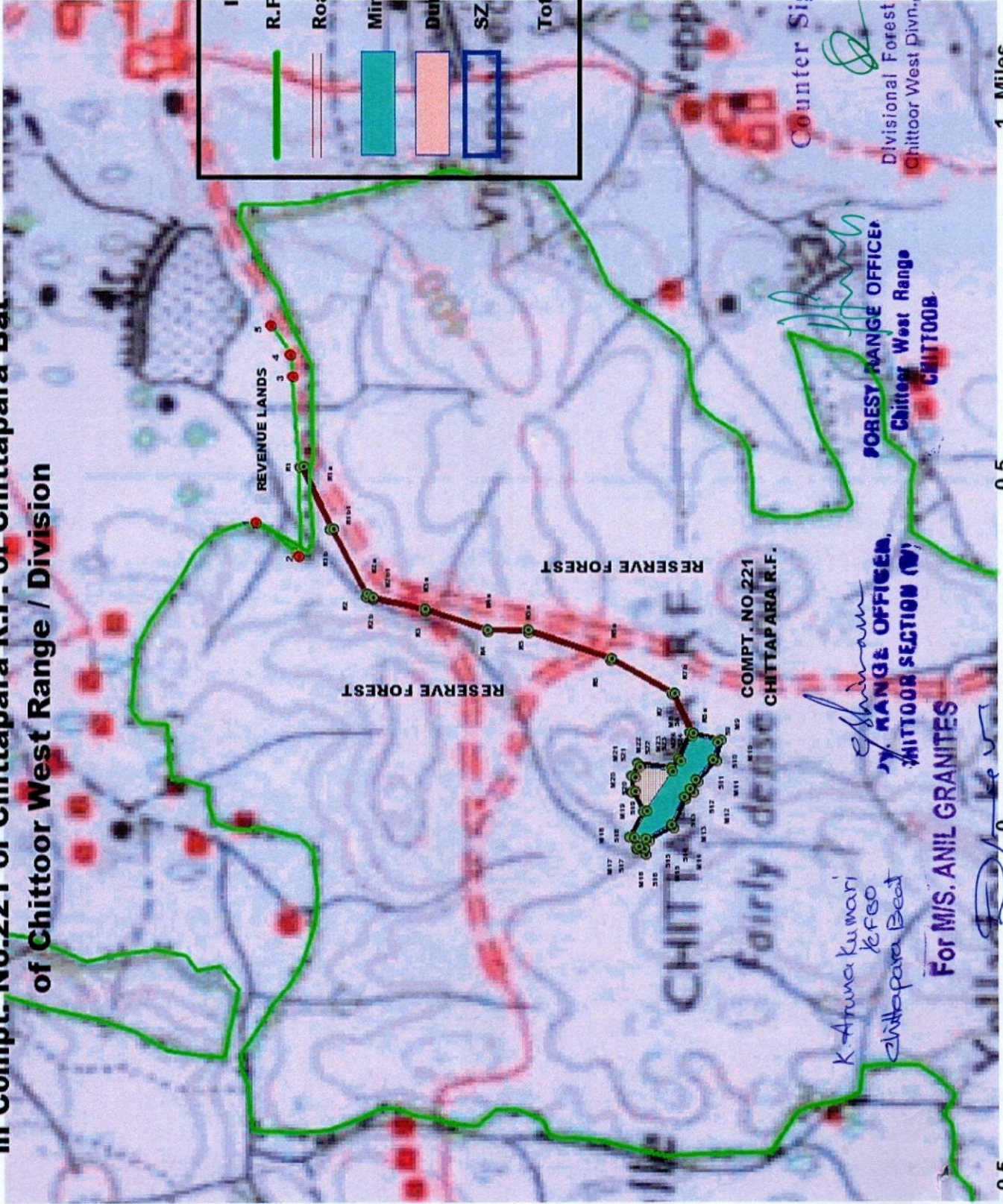


1:12500

INDEX

-  R.F. Line
-  Road Area - 0.69 Ha
-  Mining Area - 1.44 Ha
-  Dumping Area - 0.50 Ha
-  SZ Area - 0.57 Ha

Total Area = 3.20 Ha



Counter Signed

[Signature]
Divisional Forest Officer
Chittoor West Divn., Chittoor.

[Signature]
FOREST RANGE OFFICER,
Chittoor West Range
CHITTOOR.

[Signature]
RANGE OFFICER,
CHITTOOR SECTION (W)

K Aruna Kumari
KFCO
Chittapara Beat

For M/S. ANIL GRANITES

1 Miles

0.5

0.5