No	Notes and References
1	ALL DIMENSIONS AND ELEVATIONS ARE IN METERS.

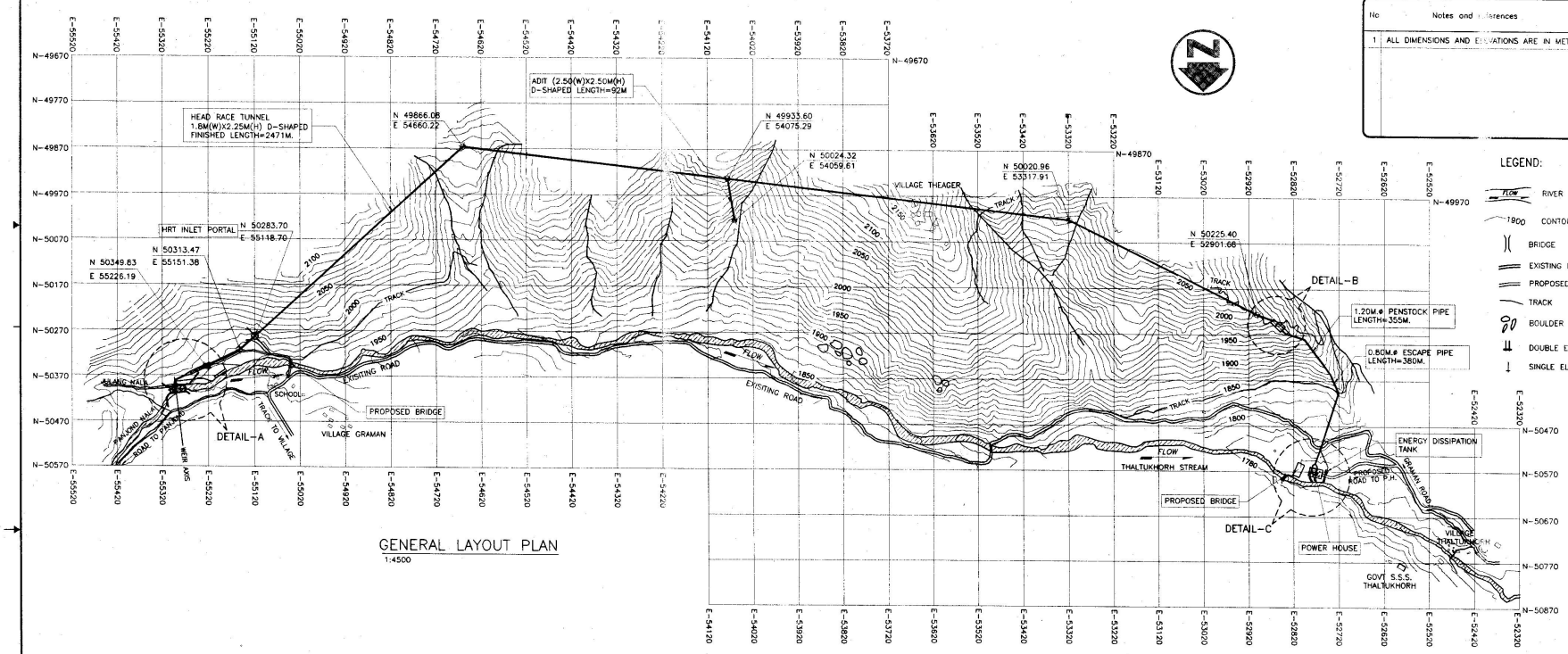

GENERAL LAYOUT PLAN
1:4500

LEGEND:

- RIVER / STREAM
- CONTOUR
- BRIDGE
- EXISTING ROAD
- PROPOSED ROAD
- TRACK
- BOULDER
- DOUBLE ELECTRICAL POST
- SINGLE ELECTRICAL POST

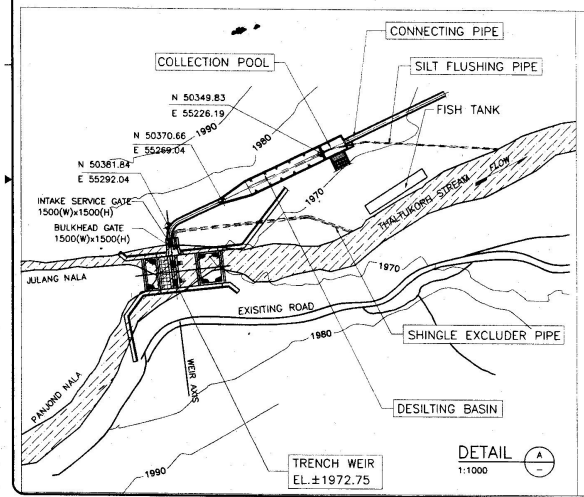

DETAIL A
1:1000

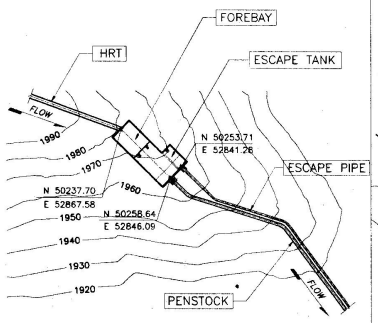

DETAIL B
1:1000

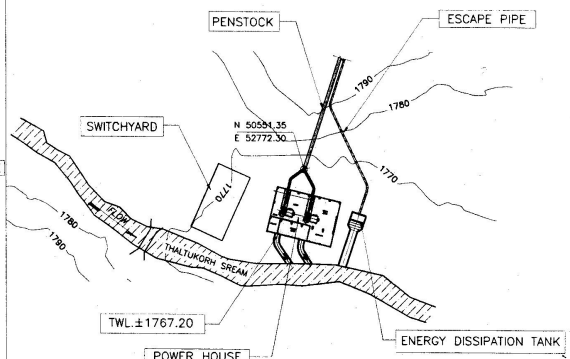

DETAIL C
1:1000

No	Date	Issued and/or References	Designed By	Approved By
0	24.09.16	FOR DETAILED PROJECT REPORT		

FOR DETAILED PROJECT REPORT

24-09-2016

Client: CLIFF FINVEST PRIVATE LIMITED

Design Consultant: INDO CANADIAN CONSULTANCY SERVICES LTD.

Project: THALTU KHORH-I (2X2.5MW)
DISTRICT: MANDI, HIMACHAL PRADESH

Title: GENERAL LAYOUT PLAN

Scale factor 1:4500
Dimensions in m 0 45 225

Project no P1384

Drawing no

Customer

Drawing no 1384-CD-0102

Rev. 0

For Cliff Finvest Pvt. Ltd.

Authorised Signatory

A1 841 x 595