

GOVERNMENT OF ASSAM
BODOLAND TERRITORIAL COUNCIL

OFFICE OF THE DIVISIONAL FOREST OFFICER :: HALTUGAON DIVISION, KOKRAJHAR

No.B/20/11/Mohal Genl./ 3630

Dated: 01/09/2018

To

The Principal Secretary
Bodoland Territorial Council
Kokrajhar

Sub: *Submission of Joint Survey Report of Proposed Dholpani Boulder Gravel
Mohal/Quarry at Ultapani Range under Haltugaon Forest Division, Kokrajhar*

Ref: *Your Ltr No.BTC/Forest-60/2016/39 Dtd: 01/08/2018*

Sir,

With reference to the subject and letter Nos. under reference, I have the honour to submit herewith the *Joint Survey Report of Proposed Sha Dholpani Boulder Gravel Mohal/Quarry at Ultapani Range under Haltugaon Forest Division, Kokrajhar* submitted by ACF, HQ & R.O. Ultapani Range jointly with W.R. Division for your needful necessary action.

This is for favour of your kind information and necessary action.

Encl: As stated above.

Divisional Forest Officer,
Haltugaon Division,
Kokrajhar

No.A/20/11/Mohal Genl./ 1632

Dated: 01/09/2018

Copy to the Conservator of Forests cum CHD, BTC, Kokrajhar for kind information and necessary action.


Divisional Forest Officer,
Haltugaon Division,
Kokrajhar

GOVT. OF ASSAM
OFFICE OF THE ADDL CHIEF ENGINEER, KOKRAJHAR ZONE, WATER RESOURCES DEPTT

Dt: 28/08/2018

1/E HA
28/8/18

1364



The Divisional Forest Officer,
Haltugaon, Division,
Haltugaon

Subject: Regarding joint survey report of proposed Dholpani Boulder Gravel Mohal/Quarry at Ultapani Range under Haltugaon Forest Division, Kokrajhar.

Reference:- 1) No. 8/20/11/Mohal Genl./3366-68, Dated:- 13/08/2018.
2) No. KWRD/Misc/16/Pt-III/1733, dated:- 27/08/2018.

With reference to the subject cited above, I am pleased to inform you that, as per your letter under reference the Assistant Executive Engineer, Gossaigaon, Water Resources Sub-Division, Gossaigaon jointly inspected and surveyed the said location on 18/08/2018.

The same joint inspection report is enclosed herewith for your ready reference and necessary disposal.

Yours faithfully,

Enclosed :- as above.

28/8/18
Addl. Chief Engineer,
Cum- Council Head of the Deptt.,
Kokrajhar Zone, W.R. Deptt.,
B.T.C. Kokrajhar.

Dt:- /08/2018.

Memo No. Addl. CE/KZ/WIR/W/45/

Copy to the :- 1) Executive Engineer, Kokrajhar W.R. division, Kokrajhar for information.

Addl. Chief Engineer,
Cum- Council Head of the Deptt.,
Kokrajhar Zone, W.R. Deptt
B.T.C. Kokrajhar.

DIA
Post up pl.
29/8/18

Joint verification report of proposed Dholpani boulder gravel and Mohal / Quarry at Ultapani range under Haltugaon Forest Division, Kokrajha.

Date of Joint survey 18/08/2018 with Forest Department.

Name of Spot:- Dholpani Mohal/ Quarry.

The undersigned visited the spot along with Sri Promotosh De Roy, ACF Haltugaon Forest Division, Kokrajha and Sri Dharendra Nath Basumatar Range Officer Ultapani range on 18/08/2018 at 11.154 A.M. via Bishmuri. The Dholpani river joins with the river Laopani above 2.5 K.M. from the Indo Bhutan border and flows as Champabati river towards south direction. This is the location of Dholpani river Mohal No.1 (5 haq) under Ultapani range of Haltugaon Forest Division Kokrajha with Longitude and Latitude are as follows

1.A. N 26° 51' 24.60'' E 90° 20' 23.60''

1.B. N 26° 51' 26.30'' E 90° 20' 31.10''


1.C. N 26° 51' 19.30'' E 90° 20' 33.80''


1.D. N 26° 51' 17.50'' E 90° 20' 25.90''

Both the rivers are flashy in nature and when the heavy rain falls in the foot hills of Bhutan the ground water level of the both rivers rises and carries huge amount of silt, sand, gravel, boulder etc.

Therefore the removal of these materials are very essential for maintaining the water level of this river, otherwise the water level will rise and inundate the whole forest area and the wild animal gets trouble for their dwelling.

Enclosed:- 1 (one) Google map.


Assistant Conservator of Forest
Haltugaon Division
Kokrajha


Asstt. Executive Engineer
Gossaigaon W.R. Sub-Division
Gossaigaon