


Forest Right Act (FRA)


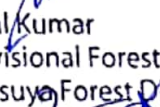
Certificate

It is certified that the Land Measuring of 0.445 ha. of protected Forest land for laying 125 mm dia PE Natural Gas Pipeline Parallel & across to Road/Riverside trip plantation declared as protected forest in dasuya Tehsil of Hoshiarpur Distt. Punjab State as per report of Forest Division Officer, Dasuya vide letter no. 4201 Dated 14.12.2021, in this case 0.445 hectare area of forest department will be affected. No Scheduled Castes and Traditional Residents are affected by the project on the above mentioned site and as per the Notification No. 1122-FT-58/1195 dated 03.05.1958 issued by the Punjab Govt., these strips have been declared as Protected Forest. Further it is located in Kali Bein Near village Bhusa Pull B/s, Dasuya to Miani Road km 6.800 to 14.638 and Village Miani to Begowal Road km 0 to 3.270, Tehsil Dasuya, Distt. Hoshiarpur, having no recorded population of Scheduled Tribes as per the Census 2001 and the Census 2011.

Place:Hoshiarpur.

Date:20.01.2022.


Deputy Commissioner,
Hoshiarpur



Atal Kumar
Divisional Forest Officer
Dasuya Forest Division Dasuya