

GOVERNMENT OF TELANGANA
RURAL WATER SUPPLY AND SANITATION DEPARTMENT

APPENDIX

(See Rule 6)

FORM-'A'

Form for seeking prior approval under section 2 of the proposals by the state
Government and other authorities.

PART-1

(TO BE FILLED BY USER AGENCY)

**1. Project Details : Providing and Laying of Pipe Line and Construction
of Other Structures for safe Drinking Water in
Adilabad District – Asifabad, Segment – 22/9.**

- i) Short narrative of the Proposal for Project : The Government of Telangana has decided to improve the drinking water Supply level to all the habitations in the new State to Provide safe Drinking Water to all in the State. To avoid Quantitative and Qualitative problems it is proposed to supply surface water from Komarambheem Reservoir. The clear Water Pipe lines are to be laid to cover in the Asifabad Segment – 22/9 in the all habitations in the Adilabad District. The proposed Pipe line alignment is passing through the Reserve Forest for which Forest Land Diversion is required to complete the Telangana Drinking Water Supply Project for Adilabad District.

ii) Map showing the required forest land and : Map showing the reserve forest

Boundary of adjoining Forest on a 1 in 50,000 Scale topo map.

boundary is enclosed.
The land is meant for laying of Pumping mains and Gravity Mains in Adilabad District under Segment 22/9 Asifabad.

iii) Cost of the Project. : Rs. 57.96 Crores.

iv) Justification for location the project in forest area :

The proposed Pipe lines of Telangana Drinking Water Project have no other alternative routes to cover all the habitations. And the proposed Structures in the Forest Area are essential to cover all the habitations in the Adilabad District. As per the Hydraulic Designs and Topography of the Area the proposed locations are very much essential and there are no other alternative alignments.

v) Cost benefit analysis (to be enclosed)

Enclosed

vi) Employment likely to be generated

5000 Mandays.

2. Purpose wise breakup of the total Land required Extent :

After working out various options in execution of the Pipe Line Works in the forest Land , the diversion of forest land to the minimum requirement is worked out. The details of the land requirement are here with enclosed for more clarity. The purpose wise land requirement in **Bellampalli Division** for

1. Pipe lines	-	3.093 Ha.
2. Structures	-	1.065 Ha.

Total - 4.158 Ha.

3. Details of displacement of people due to the project if any:

Number of families :
Number of Schedule Caste / Schedule Tribal families. :

iii) Rehabilitation Plan :


4. Where Clearance under :
Environment (Protection) Act, 1986
Required? (Yes/No)


No


5. Undertaking to bear the cost of
rising and maintenance of
compensatory
Afforestation and /or penal
ompensatory
afforestation as well as cost are
protection and regeneration of
Safety zone., etc., as per the Scheme
prepared by the state Government
(under taking to be enclosed).
6. Details of Certificates /
Documents Enclosed as required
under the instructions.

Enclosed

Enclosed


Executive Engineer
RWS&S TDWSP
Asifabad (Divn).


Superintending Engineer
RWS&S TDWSP,
Nirmal (Circle).

"Counter Signed"

Chief Engineer
RWS&S TDWSP, Hyderabad