

FORM-II

(for projects other than linear projects)

Govt. of H.P.

OFFICE OF THE DISTRICT COLLECTOR, DISTT. SIRMAUR AT NAHAN, H.P.

No.....

Dated.....

To WHOMSOEVER IT MAY CONCERN

In the compliance of the Ministry of Environment and Forests (MoEF), Government of India's letter No. 11-9/98-FC (pt.) dated 3rd August 2009 wherein the MoEF issued guidelines on submission of evidences for having initiated and completed the process of settlement of rights under the Scheduled Tribes and Other Traditional Forest Dwellers (Recognition of Forest Rights) Act, 2006 ('FRA', for short) on the forest land proposed to be diverted for non-forest purposes, it is certified that **Khasra No. 61 measuring 73-17 bighas situated in mauza Satiwala, Tehsil Paonta Sahib** of forest land proposed to be diverted in favour of **Sh. Tapender Singh Saini s/o Sh. Hardyal Singh resident of village Subhkhera, Tehsil Paonta Sahib, District Sirmaur (H.P.)** for **mining** in Sirmaur district falls within jurisdiction of **mauza Satiwala in Paonta Tehsil.**

It is further certified that:


- (a) the complete process for identification and settlement of rights under the FRA has been carried out for the entire **Khasra No. 61, measuring 73-17 bighas situated in mauza Satiwala, Tehsil Paonta Sahib** of forest area proposed for diversion. A copy of records of all consultations and meetings of the Forest Rights Committee(s), Gram Sabha(s)/Municipal Council, Sub-Division Level Committee(s) and the District Level Committee are enclosed as annexure- **A, B and C.**
- (b) the proposal for such diversion (with full details of the project and its implications, in vernacular/ local language) have been placed before each concerned Municipal Council of forest-dwellers, who are eligible under the FRA;
- © the each of concerned Gram Sabha(s) / Municipal Council has certified that all formalities/ processes under the FRA have been carried out, and that they have given their consent to the proposed diversion and compensation and ameliorative measures, if any, having understood the purpose and details of proposed diversion. A copy of certificate issued by the **gram sabha Satiwala** is enclosed as annexure-A.

- (d) the discussion and decisions on such proposals had taken place only when there was a quorum of minimum 50% of the members of gram sabha concerned present;
- (e) the diversion of forest land for facilities managed by the Government as required under section 3 (2) of FRA have been completed and the Grama Sabha, Satiwala have no objection as per their resolution No. 1 dated 05-01-2018 in this regard;
- (f) the rights of Primitive Tribal Groups and Pre-Agricultural Communities, where applicable have been specifically safeguarded as per section 3 (1) (e) of FRA.

Encl: As above.

No. Peshi-II-8(11-FRA)mining/2017-130691
Dated, Nahan, the 01-08-2018

Sh. Tapender Singh Saini s/o Sh. Hardy Singh,
R/o Village Subhkhera,
Tehsil Paonta Sahib, District Sirmaur (H.P.)


District Collector
District Sirmaur at Nahan.

**PROCEEDINGS OF THE MEETING OF DISTRICT LEVEL COMMITTEE
CONSTITUTED UNDER RULE-7 OF THE SCHEDULED TRIBES & OTHER
TRADITIONAL FOREST DWELLERS (RECOGNITION OF FOREST RIGHT RULES)
2006 HELD UNDER THE CHAIRMANSHIP OF SHRI LALIT JAIN, I.A.S., DEPUTY
COMMISSIONER SIRMAUR IN D.C. OFFICE, NAHAN ON 27-07-2018**

A meeting of the District Level Committee was convened under the Chairmanship of Shri Lalit Jain, I.A.S., Deputy Commissioner, Sirmaur in D.C. Office, Nahan on 27th July, 2018 to deliberate on the various issues involved in diversion of forest land for non-forestry activities. The following officers and non official members of the District Level Committee participated in the meeting:-

- | | | |
|----|--|------------------|
| 1. | Sh. Aditya Negi, IAS
Addl. Deputy Commissioner, Sirmaur | Member Secretary |
| 2. | Sh Dalip Singh Chauhan, Chairman, Zila Prishad,
Sirmaur at Nahan. | Member |
| 3. | Shri Vinay Kumar, Member, Zila Prishad,
VPO Barma Papri, Tehil, Nahan | Member |
| 4. | Sh. T. Vankatarn,
Divisional Forest Officer, Nahan. | Member |
| 5. | Sh. Sushil Kumar
Divisional Forest Officer, Renukaji | Member |
| 6. | Sh. S. S. Rana,
Divisional Forest Officer, Paonta | Member |
| 7. | Sh. Ashok Sharma, District Mining Officer,
Sirmaur at Nahan | Special Invitee |

After initial felicitations, the permission of the Chair was taken for the commencement of the meeting. At the outset, the ADC, being the Member Secretary of the Committee informed the Committee that below mentioned cases have been received from Sub-Division Level Committee, Paonta Sahib/Sangarh/Nahan:-

Contd....2/-

Sr. No.	Name of Roads	DFO concerned	Area of forest land to be diverted for non-forestry purpose.
1.	C/o link road from Bhajond to Gatlog RD 0/0 to 10.500 KM	Divisional Forest Officer, Ranukaji	Diversion of Forest land comprising in Khasra No. 776/1 measuring 1-37-83 hac.and Khasra No. 742/1 measuring 0-8 bigha total measuring 16-7 bighas (1.38 Hac.) mauza Gatlog, Tehsil Nohradhar under HPPWD, Division, Sangrah.
2.	C/o link road Kheri to Lana Chetta RD 8/0 to 27/750 KM.	Divisional Forest Officer, Renukaji	Diversion of Forest land comprising in Khasra No. 209/1 measuring 2-19 bighas and Khasra No. 210/1 measuring 1-10 bigha total measuring 04-09 bighas (0.37.51 Hac.) mauza Kuftu Tehsil Nohradhar under HPPWD, Division, Sangrah.
3.	C/o link road Dalyanoo Pulilani Nainidhar RD 12/0 to 30/0 KM	Divisional Forest Officer, Renukaji	Diversion of Forest land comprising in Khasra No. 443/1 measuring 0-10 bighas and Khasra No. 490/464/444/1 measuring 6-19 bighas total measuring 07-09 bighas mauza Gajwa Khasra No. 1212/1 measuring 11-17 bighas situated in mauz Gata Madwach Khasra No. 928/1 measuring 06-04 bighas, 929/1 measuring 0-2 bigha, 930/1 measuring 0-15 bigha, 927/1 measuring 0-3 bigha & 935/1 measuring 04-12 bighas situated in mauza Satahan total measuring 11-16 bighas situated in mauza Satahan Khasra No. 509/331/1 measuring,

			<p>0-1 Khasra No. 510/331/1 measuring 0-19 Khasra No. 505/331/2 measuring 0-11 Khasra No. 590/506/331/1 measuring 0-13, Khasra No. 502/331/1 measuring 0-16 bigha, K.No. 627/584/566/387/1 measuring 0-12 bigha, K.No. 568/387/1 measuring 0-13 bigha, Kh. No. 572/387/1 measuring 0-17 bigha, Kh. No. 569/387/3 measuring 0-19 bigha, 493/329/1 measuring 0-11 bigha, Kh. No. 622/562/387/1 measuring 012 bigha kite 11 measuring 07-04 bighas situated in mauza Kajwa(Ttoal area of road 38-06 bighas 3.22.86 hac.) Tehsil Sangrah. under HPPWD, Division, Sangrah.</p>
4.	C/o link road Kuffer Dadar to Koli Bag RD1/930 to 3/530 KM	Divisional Forest Officer, Renukaji	<p>Diversion of Forest land comprising in Khasra No. 5486/1 measuring 1-17 bigha, 4571/1 measuring 4-14 bighas & Kh. No. 4657 measuring 03-05 bighas total measuring 9-16 bighas bighas (0.82.61 Hac.) mauza Bhawai, Sub-Tehsil Haripurdharr under HPPWD, Division, Sangrah.</p>
5.	For extraction of mine minerals. Mining lease sanctioned in favour of Sh. Randeep Singh	Divisional Forest Officer, Paonta	<p>Diversion of forest land K.No. 936, 998 measuring 648-10 bighas situated in mauza Bhagani, Tehsil Paonta Sahib The said land is recorded in the ownership of State of H.P. and is in the possession of the forest Deptt. and classified as "Gair Mumkin Nadi"</p>
6.	For extraction of mine minerals. Mining lease sanctioned in favour of Sh.	Divisional Forest Officer, Paonta	<p>Diversion of forest land K.No. 61 measuring 73-17-00 bighas (6.22.55 Hac.) situated in Mohal</p>

	Tapender Singh Saini		Satiwala, Tehsil Paonta Sahib The said land is recorded in the ownership of State of H.P. and is in the possession of the forest Deptt. and classified as "Gair Mumkin Nadi"
7.	For extraction of mine minerals. Mining lease sanctioned in favour of Sh. Yogeshwar	Divisional Forest Officer, Paonta	Diversion of forest land K.No. 390/285/153 measuring (24-08) bighas(02-05-70) situated in Mohal Rampurghat, Tehsil Paonta Sahib The said land is recorded in the ownership of State of H.P. and is in the possession of the forest Deptt. and classified as "Gair Mumkin Nadi"
8.	For extraction of mine minerals. Mining lease sanctioned in favour of Sh. Dharam Pal Thakur	Divisional Forest Officer, Paonta	Diversion of forest land K.No. 70 measuring 26-06-00 bighas(2.21.70 Hac.) situated in Mohal Majri Pahaduwala, Tehsil Paonta Sahib The said land is recorded in the ownership of State of H.P. and is in the possession of the forest Deptt. and classified as "Gair Mumkin Nadi"
9.	For extraction of mine minerals. Mining lease sanctioned in favour MS Mohinder Singh & Com.	Divisional Forest Officer, Paonta	Diversion of forest land K.No. 74 measuring 17.31.10 Hac. situated in Mohal Devi Nagar, Tehsil Paonta Sahib The said land is recorded in the ownership of State of H.P. and is in the possession of the forest Deptt. and classified as "Gair Mumkin Nadi"
10	For extraction of mine minerals. Mining lease sanctioned in favour Kush Parmar R.o Gautam Niwas near Ram Kundi, Nahan.	Divisional Forest Officer, Paonta	Diversion of forest land K.No. 2171 measuring 5.59.45 Hac. situated in Mohal Paonta, Tehsil Paonta Sahib The said land is recorded in the ownership of State of H.P. and is in the

			possession of the forest Deptt. and classified as "Gair Mumkin Nadi"(Yamuna)
11.	For extraction of mine minerals. Mining lease sanctioned in favour Sunil Kumar s/o Sh, Naresh Kumar r/o Singhpura.	Divisional Forest Officer, Paonta	Diversion of forest land K.No. 1091 measuring 11.94.81 Hac. situated in Mohal Bata Mandi, Tehsil Paonta Sahib The said land is recorded in the ownership of State of H.P. and is in the possession of the forest Deptt. and classified as "Gair Mumkin Nadi"(Yamuna)
12.	C/o link road Shaheed Smarak Via Bhaderkali Mandir upto Forest Check Post Kolar.	Divisional Forest Officer, Paonta Sahib	Diversion of Forest land measuring 1.476 Hac. mauza Kolar Tehsil Paonta Sahib under HPPWD, Division, Paonta Division.
13.	C/o Helipad at Thian Bag(Haripurdhar)	Divisional Forest Officer, Renukaji	Diversion of Forest land measuring (11-16 bighas) 0-99-47 Hac. mauza Bhawai Sub-Tehsil Haripurdhar under HPPWD, Division, Sangrah.

The cases were examined by the Committee:-

The land mentioned at Serial No. 1 to 4 and 12 is required for the construction of Link Roads to facilitate the general public and provide transportation facilities to the people of said villages. The Sub Divisional Officer (Civil), Sangrah/Paonta Sahib, after due approval by the concerned village level Forest Rights Committee, Gram Panchayat and Sub Divisional Level Committee, constituted by the Govt. under Rule-3 & 5 of the Schedule Tribes & Other Traditional Forest Dwellers (Recognition of Forest Right) Rules 2007 vide Notification No. TBD(A)3-1/2013-Loose dated 05-03-2016 has already recommended the diversion of the said forest land for non-forestry purpose and necessary certificates on proforma prescribed under Forest Rights Act, 2006 in respect of the said lands have been supplied to this office. The required certificates of these cases are placed on record.

Similarly, the land mentioned at Serial No. 5 to 11 is required for the extraction of mine minerals for the forest land against sanctioned leases in favour of applicants S/Sh. Randeep Singh, Tapender Saini, Yogeshwar, Dharam Pal Thakur, and M/S Mohinder Singh & Co., S/Sh.

Kush Parmar , Sunil Kumar. The land mentioned at Sr. No. 13 is required to C/o Helipad at Haripurdhar. The Sub Divisional Officer (Civil), Paonta/Sangarh, after due approval by the concerned village level Forest Rights Committee, Gram Panchayat and Sub Divisional Level Committee, constituted by the Govt. under Rule-3 & 5 of the Schedule Tribes & Other Traditional Forest Dwellers (Recognition of Forest Right) Rules 2007 vide Notification No. TBD(A)3-1/2013-Loose dated 05-03-2016 has already recommended the diversion of the said forest land for non-forestry purpose and necessary certificates on proforma prescribed under Forest Rights Act, 2006 in respect of the said lands have been supplied to this office. The required certificates of these cases are placed on record.

After long discussion it has been decided by the Committee that no claim over the proposed forest lands or any objection whatsoever to its diversion for the construction of link Road/Mining works in respect of cases at Sr. No.1 to 4 and 12 for the construction of link roads and cases at Sr. No. 5 to 11 for extraction of mine minerals and case at Sr. No. 13 to construction of Helipad at Haripurdhar are approved by the District Level Forest Right Committee as such it has been observed by the Committee that the above facts clearly prove beyond doubt that the diversion of said forest lands for the said purposes do not do or entail any harm to the rights of Scheduled Tribes / Other Traditional Forest Dwellers or Right Holders and that all the forest Rights under Forest Rights Act, 2006 have been settled in respect of areas proposed for the said purposes. It has been pointed out by the Divisional Forest Officer, Renukaji that the case mentioned at Sr, No, 3 does not comes to the provision of Forest Conservation Act, 1980 as such it is decided that the case may be sent back to the concerened PWD, authority. Therefore, the meeting ended with a vote of thanks to and from Chair.

Therefore, the meeting ended with a vote of thanks to and from Chair.

(Lalit Jain) IAS,
Deputy Commissioner,
Sirmaur at Nahan.

Endst:-No. Peshi-II-8(FRA)/2015- 130675

Dated: 01/08/2018

Copy forwarded to:-

1. Sh. Dalip Singh, Chairman, ZP, Sirmaur Village Rast P.O. Ronhat.
2. Sh. Vinay Kumar, Member, Zila Parishad, Sirmaur.
3. The Divisional Forest Officer, Nahan/ Paonta/Renukaji.
4. All the Executing Agnecies.

Deputy Commissioner,
Sirmaur at Nahan.

(For projects office than linear projects)

Government ofHP.....

Office of the Sub-Divisional Collector Paonta Sahib

No.....

Dated: 12/04/2018

TO WHOMSOEVER IT MAY CONCERN


In compliance of the Ministry of Environment and Forests(MoEF) Government of India's letter No. 11-9/98-FC(pt) Dated 3rd August 2009 wherein the MOEF issued guidelines on submission of evidences for having initiated and completed the process of settlement of Rights under the Scheduled Tribes and other Traditional Forest Dwellers (Recognition of Forest Rights) Act, 2006(FRA,for short) on the forest land proposed to be diverted for no forest purpose, it is certified that 73-17 bighas of forest land proposed to be diverted in favour of Sh. Tapender Singh Saini S/o Sh. Hardyal Singh R/o Vill. Shubhkhera Tehsil Paonta Sahib (Name of user agency) for mining work (purpose for diversion of forest land) in Sirmour District falls within jurisdiction of Village Satiwala (Yamuna River) Tehsil Paonta Sahib.

It is further certified that:-

- a). The complete process for identification and settlement of rights under the FRA has been carried out for the entire 73-17 bighas of forest land proposed for diversion. A copy of records of all consultation and meetings of the Forest Rights Committee(s), Gram Sabhas and Sub-Division Level Committee(s) annexure I to III.
- b). The diversion of forest land for facilities managed by the Government as required under section 3 (2) of the FRA have been completed and the Gram Sabhas(s) have given their consent to it.
- c). The proposal does not involve recognized rights of Primitive Tribal Groups and Pre-agricultural communities.

Endst. As above

Signature



(Full name and official seal of the Sub-Divisional Collector)

पृष्ठसंख्या 460 काठमांडू / तहसील / 2018 दिनांक 11-04-2018


काज दिनांक 28-02-2018 को चर्चामा भी लाभकारा वर्मा उपमण्डलाधिकारी (जा०) पाँच सप्तिह की अध्यक्षता में FRA कमेटी की मीटिंग सम्पन्न हुई। जिसमें निम्नलिखित सदस्यो ने भाग लिए।

1. श्री राजकुमार ठाकुर तहसीलदार पाँच सप्तिह।
2. श्री हर्ष मोहन वन परिक्षेत्र अधिकारी पाँच सप्तिह।
3. श्री बलराज शर्मा वन परिक्षेत्र अधिकारी माजरा
4. श्री मोहन सिंह Deputy Ranger भोजपुरी।
5. श्री ईशबहाल पुष्पमहा सदस्य।
6. श्रीमती ममता डैवी सदस्य।

मीटिंग में निम्नलिखित बंदो पर चर्चा की गई :-

1. Reg. Sanction of mining lease over an area of 73-17-10 bighas of Forest Land in favour of Sh. Tapender Singh Saini & Sh. Hardyal Singh R/o village Shubhkhera Tehsil Bhojpur District Shimoga, H.P.

बैठक में उपस्थित सभी सदस्यों ने प्रस्ताव कोर कोई एतराज नहीं किया केवल RO के पाँच सप्तिह ने शर्तकी सीमाओं कोर एतराज किया था लेकिन भी तपेन्द्र सैनी का FRA का केस RO माजरा से सम्बन्धित था जिस कोर भी अब कोई एतराज नहीं है। यह प्रस्ताव भी FRA Act 2006 के तहत सही पाया गया। अध्यक्ष मोहम्मद हसन सभी सदस्यों का धन्यवाद कर बैठक का समापन किया गया।


Tahsildar
Bhojpur
Pranta Sahar

अनुसूचित जनजाति और अन्य परम्परागत वन निवासी (वन अधिकारों की मान्यता) अधिनियम 2006

वन अधिकार समिति सतीवाला

ग्राम सभा (राजस्व ग्राम का नाम) सतीवाला

ग्राम सभा में उपस्थित लोगों की संख्या (जो ग्राम की वयस्क जनसंख्या के

50 प्रतिशत से कम न हो)

प्रस्ताव संख्या 1/18

दिनांक 05-01-18

वन अधिकार समिति ग्राम सभा (राजस्व ग्राम का नाम

) की बैठक आज दिनांक 5-01-18 को 11-00 बजे स्थान सतीवाला श्री

सतीवाला सतीवाला (नाम प्रधान वन अधिकार समिति) की अध्यक्षता में की गई

जिसमें श्री लक्ष्मी देवी हरपाल सिंह (विभाग का नाम जिसके द्वारा निर्माण कार्य किया जाता है)

द्वारा प्रस्तुत आवेदन (निर्माण कार्य का नाम) हेतु 7.3-17 अनु.

हैक्टयर वन भूमि को गैर वानिकी उद्देश्य हेतु उपयोग में लाने के लिए परिवर्तित करने हेतु प्राप्त प्रस्तावना पर विचार विमर्श किया गया।

उक्त प्रस्तावना के साथ लगे सभी दस्तावेजों का अध्ययन किया गया तथा सभी उपस्थित लोगों को निर्माण कार्य के अर्न्तगत आने वाली भूमि की सीमाओं तथा भूगोलिकता में अवगत करवाया गया। प्रस्तावित निर्माण कार्य के कार्यवन्वयन में अनुसूचित जनजाति और अन्य परम्परागत वन निवासी (वन अधिकारों की मान्यता) अधिनियम 2006 के अर्न्तगत सभी लोगों से दावे आमन्त्रित किए गए।

समिति ने पाया कि अनुसूचित जनजाति और अन्य परम्परागत वन निवासी (वन अधिकारों की मान्यता) अधिनियम 2006 के अर्न्तगत कोई दावा उनके समक्ष प्रस्तुत नहीं हुआ। इस प्रकार प्रस्तावित निर्माण कार्य से किसी भी अनुसूचित जनजाति और अन्य परम्परागत वन निवासी के हक प्रभावित नहीं होते तथा किसी की भी प्रस्तावित निर्माण पर कोई आपत्ति नहीं है।

समिति यह भी सुनिश्चित करती है कि प्रस्तावित निर्माण से जल स्रोतों व जलवायु परिवर्तन पर कोई दुःप्रभाव नहीं पड़ता।

अतः ग्राम सभा प्रस्तावित निर्माण कार्य को अपनी सहमति प्रदान करती है।

श्री रामचन्द्र
एफ.आर.ए. कमेटी
ग्राम सतीवाला, पंचायत बहराल
पांवटा साहिब हि0प्र0

हस्ताक्षर

सचिव

05-02-18