Georeference Map-Rehabilitation and Upgrading to 2-lane with paved shoulders configuration and strengthening of (Kotdwar-Satpuli section) from Km 139.00 to 196.00 of NH-119 (New no. 534) (Total Area~8.50 ha.)

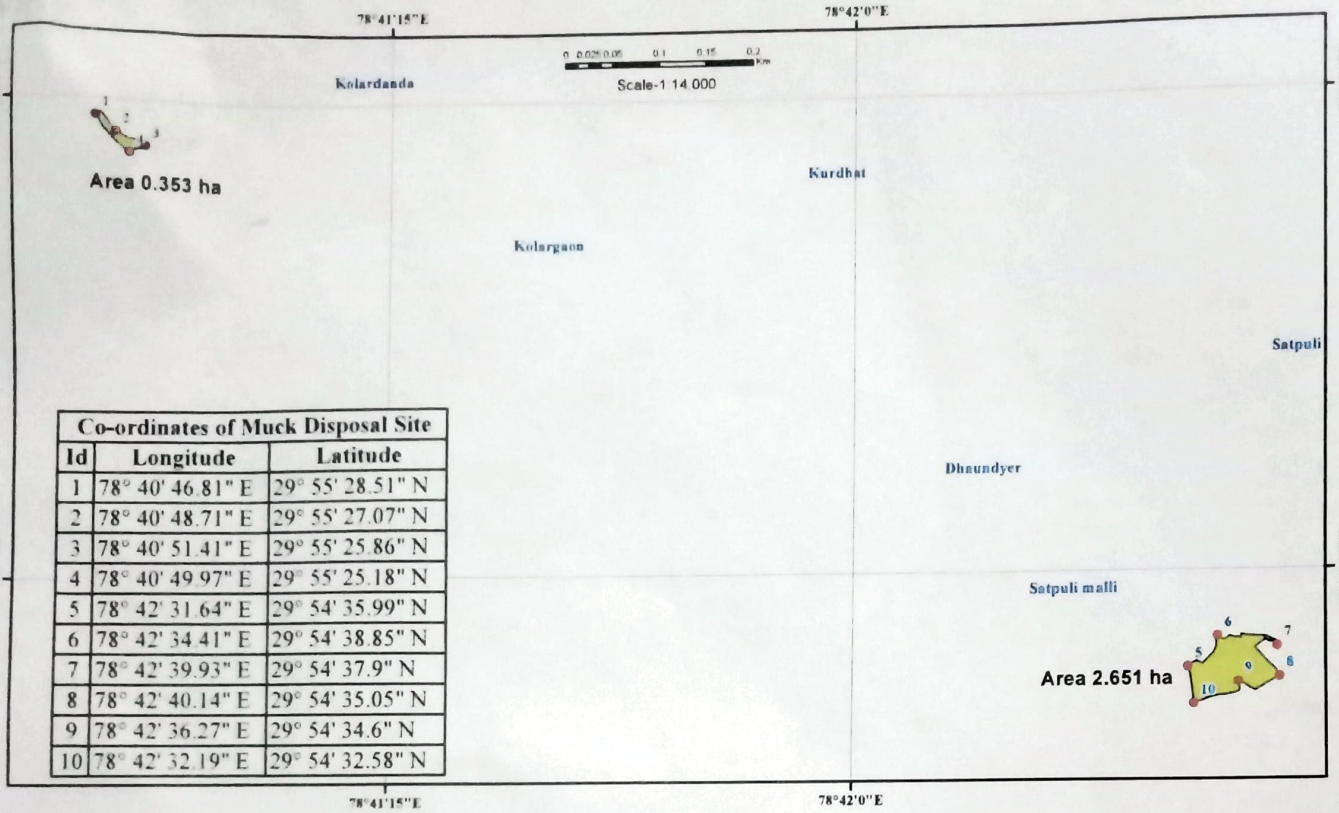

Co-ordinates of Muck Disposal Site		
Id	Longitude	Latitude
1	78° 40' 46.81" E	29° 55' 28.51" N
2	78° 40' 48.71" E	29° 55' 27.07" N
3	78° 40' 51.41" E	29° 55' 25.86" N
4	78° 40' 49.97" E	29° 55' 25.18" N
5	78° 42' 31.64" E	29° 54' 35.99" N
6	78° 42' 34.41" E	29° 54' 38.85" N
7	78° 42' 39.93" E	29° 54' 37.9" N
8	78° 42' 40.14" E	29° 54' 35.05" N
9	78° 42' 36.27" E	29° 54' 34.6" N
10	78° 42' 32.19" E	29° 54' 32.58" N

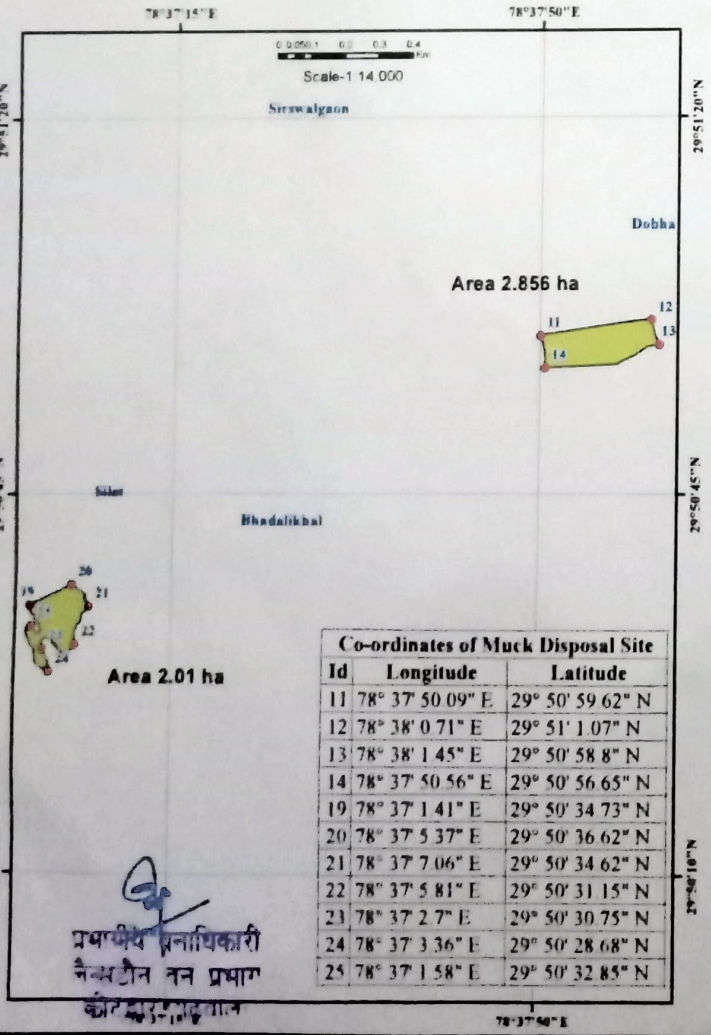

Co-ordinates of Muck Disposal Site		
Id	Longitude	Latitude
11	78° 37' 50.09" E	29° 50' 59.62" N
12	78° 38' 0.71" E	29° 51' 1.07" N
13	78° 38' 1.45" E	29° 50' 58.8" N
14	78° 37' 50.56" E	29° 50' 56.65" N
19	78° 37' 1.41" E	29° 50' 34.73" N
20	78° 37' 5.37" E	29° 50' 36.62" N
21	78° 37' 7.06" E	29° 50' 34.62" N
22	78° 37' 5.81" E	29° 50' 31.15" N
23	78° 37' 2.7" E	29° 50' 30.75" N
24	78° 37' 3.36" E	29° 50' 28.68" N
25	78° 37' 1.58" E	29° 50' 32.85" N

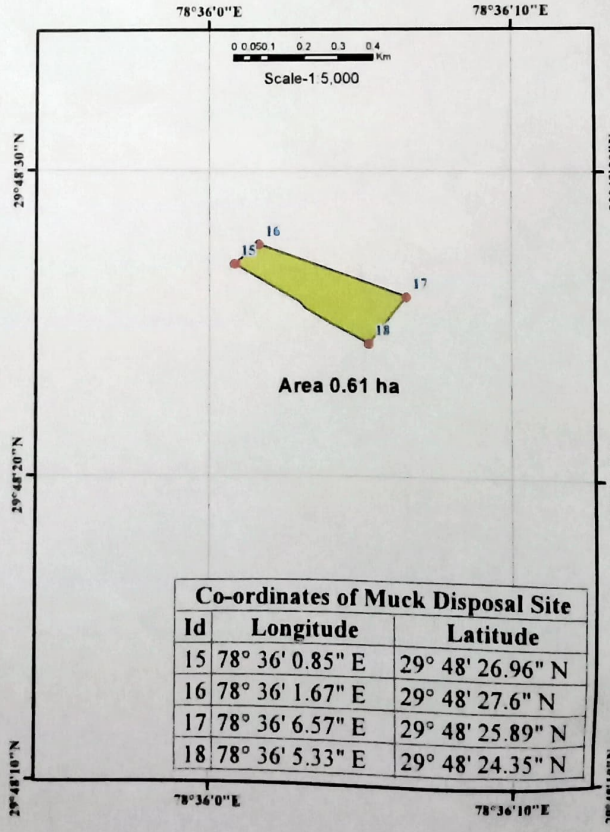

Co-ordinates of Muck Disposal Site		
Id	Longitude	Latitude
15	78° 36' 0.85" E	29° 48' 26.96" N
16	78° 36' 1.67" E	29° 48' 27.6" N
17	78° 36' 6.57" E	29° 48' 25.89" N
18	78° 36' 5.33" E	29° 48' 24.35" N

प्रभागीय वनाधिकारी
नैनीताल वन प्रभाग
कोटद्वार-गढ़वाल

Executive Engineer
N.H. Division P.W.D
Dhumakot

Legend
- GPS Coordinates
- Proposed Site

Prepared by: ITGC, PCCF Office, Dehradun