

60

FORM-II

(for projects other than linear projects)

Government of Telangana

Office of the District Collector, Jayashankar Bhupalpally District

Rc.No.

E/492/2017

Dated:

03-03-2017



In compliance to the Ministry of Environment and Forests (MoEF), Government of India's Letters No.11-9/98-FC (Pt), Dated 3rd August, 2009 where in the MoEF issued guidelines on submission of evidences for having initiated and completed the process of settlement of rights under the Scheduled Tribes and Other Traditional Forest Dwellers (Recognition of Forest Rights) Act-2006 ("FRA", for short) on the forest land proposed to be diverted for non-forest purpose, it is certified that, **338.4826 Hectares** of Forest land proposed to be diverted in favour of the Superintending Engineer, I & CADD, Kaleshwaram Project Circle No.1, Ramagundam, Peddapally District (Name of the User Agency) for excavation of Gravity Canal for **Kaleshwaram Project-Medigadda to Annaram Lift System** falls within jurisdiction of the following villages.

- i. Kaleshwaram, Annaram, Tallagadda, Chindrupalli and Nagepalli villages of Mahadevpur Tahsil, regarding Jayashankar Bhupalpally Revenue Division.

It is further certified that:

- (a) The complete process for identification and settlement of rights under the FRA has been carried out for the entire **338.4826 Ha.** of forest land proposed for diversion and found that no Traditional Forest Dwellers are living in the area and nobody is depending on this forest. A copy of record of all consultations and meetings of the Grama Sabha (s), and Sub Divisional Officer are enclosed.
- (b) The proposal for such diversion (with full details of the project and its implications, in vernacular / local language) has been placed before concerned Grama Sabha of forest Dwellers, who are eligible under the FRA.
- (c) The concerned Grama Sabha(s), has certified that all formalities/ processes under the FRA have been carried out and that they have given their consent to the proposed diversion and the compensation and ameliorative measures, if any, having understand the purpose and details of proposed diversion. A copy of certificate issued by the concerned Grama Sabhas is enclosed.
- (d) The discussion and decisions on such proposals had taken place only when there was quorum of minimum 50% of the members of Grama Sabha present.
- (e) The diversion of forest land for facilities managed by the Government as required under section 3(2) of FRA have been completed and the Gram Sabhas have given their consent to it.
- (f) The rights of Primitive Tribal Groups and Pre-Agricultural Communities, where applicable have been specifically safeguarded as per section 3(1)(e) of the FRA.

Encl: As above.

[Signature]

District Collector

Jayashankar Bhupalpally Dist.

ATTESTED

[Signature]

Executive Engineer I & C.
Division No-1, KPC-I
Mahadevpur (Vill. & Mdl)
Jayashankar Bhupalpally Dist

81

GOVERNMENT OF TELANGANA
OFFICE OF THE REVENUE DIVISION, BHUPALPALLY


No. A/322/2017

Dated: 02.03.2017


The Superintending Engineer, I & CADD, Kaleshwaram Project Circle No.1, Ramagundam, Peddapally District (Name of the User Agency) has requested the Revenue Divisional Officer, Bhupalpally, to issue certificate in Form-II (for projects other than linear projects) as per the Ministry of Environment Forests letter No.11-9/98-FC, Dated:03.08.2009 in respect of proposal submitted for diversion of **338.4826 Hectares** of forest land lying in the Kaleshwaram, Annaram, Tallagadda, Chandrupally and Nagepalli villages in Mahadevpur Tahsil, Jayashankar Bhupalpally (Dist.) for Excavation of Gravity Canal for **Kaleshwaram Project-Medigadda to Annaram Lift System**, in favour of the Superintending Engineer, I & CADD, Kaleshwaram Project Circle No.1, Ramagundam, Peddapally District.

Accordingly, the Gram Panchayaths have conveyed the meeting of Gram Sabhas under the Chairmanship of the Sarpanches of respective Gram Panchayaths and unanimously passed resolutions stating that there is no objection for diversion of proposed forest land in favour of Superintending Engineer, I & CADD, Kaleshwaram Project Circle No.1, Ramagundam, Peddapally District, as there is no encroachment by the tribal people in the proposed forest land to be diverted and further resolved that there are no pending RoFR claims to be settled under the Forest Rights Act.

Based on the resolutions passed by the Gram Panchayaths in Grama Sabhas, have no objections regarding the diversion of forest land measuring an extent of **338.4826 Hectares** of Forest land lying in the Mahadevpur Range of Jayshankar Bhuapalpally Division for Excavation of Gravity Canal for **Kaleshwaram Project-Medigadda to Annaram Lift System**, in favour of the Superintending Engineer, I & CADD, Kaleshwaram Project Circle No.1, Ramagundam, Peddapally District and subsequent issue of certificate in Form-II (for projects other than linear projects).


REVENUE DIVISIONAL OFFICER,
JAYASHANKAR BHUPALPALLY.

ATTESTED


Executive Engineer I & CAD
Division No-1, KPC-I
Mahadevpur (VIII. & Mdl)
Jayashankar Bhupalpally Dist

FORM-II
(for projects other than linear projects)
GOVERNMENT OF TELANGANA
OFFICE OF THE TAHSILDAR, MAHADEVPUR

No. B/1778/2016

Dated: 27.02.2017

TO WHOMSOEVER IT MAY CONCERN


In compliance of the Ministry of Environment and Forests (MoEF), Government of India's Letters No.11-9/98-FC (Pt), Dated:03.08.2009, where in the MoEF issued guidelines on submission of evidences for having initiated and completed the process of settlement of rights under the Scheduled Tribes and Other Traditional Forest Dwellers (Recognition of Forest Rights) Act-2006 ("FRA", for short) on the forest land proposed to be diverted for non-forest purpose, it is certified that **338.4826 Ha.** of forest land proposed to be diverted in favour of the **Executive Engineer, Kaleshwaram Project Division No.1, Mahadevpur, Jayashankar Bhupalpally** for the work of **Kaleshwaram Project-Medigadda to Annaram Lift System** for formation of Gravity Canal purpose for diversion of forest land in Jayashankar Bhupalpally (Dist.) falls within jurisdiction of **Kaleshwaram, Annaram, Tallagadda, Chindrupalli and Nagepalli** villages in **Mahadevpur Tahsil.**

It is further certified that:


- (a) The complete process for identification and settlement of rights under the FRA has been carried out for the entire **338.4826 Ha.** of forest land proposed for diversion. A copy of records of all consultations and meeting of the Grama Sabha (s) and District Level Committee are enclosed.
- (b) The proposal for such diversion (with full details of the project and it's implications in vernacular/local language) have been placed before each concerned Gram Sabha of Forest Dwellers, who are eligible under the FRA.
- (c) The each of concerned Gram Sabha(s), has certified that all formalities/processes under the FRA have been carried out, and that they have given their consent to the proposed diversion and compensation and ameliorative measures, if any, having understood the purpose and details of proposed diversion. A copy of certificate issued by the Gram Sabha(s) of 5 villages is enclosed.
- (d) The discussion and decisions on such proposals had taken place only when there was a quorum of minimum of 50% of the members of Gram Sabha present.
- (e) The diversion of forest land for facilities manages by the Government has required under section 3 (2) of FRA have been completed and the Gram Sabhas have given their consent to it.
- (f) The rights of Primitive Tribal Groups and Pre-Agricultural Communities, where applicable have been specifically safeguarded as per section 3(1)(e) of the FRA.

Encl: As above

ATTESTED


Executive Engineer I & CAD
Division No-1, KPC-I
Mahadevpur (Vill. & Mdl)
Jayashankar Bhupalpally Dist

Signature


Tahsildar, Mahadevpur
Jayashankar Bhupalpally (Dist.)

83

FORM-I
(for linear projects)
GOVERNMENT OF TELANGANA
OFFICE OF THE TAHSILDAR, MAHADEVPUR

No. B / 1778 / 2016

Dated: 22.02.2017


TO WHOMSOEVER IT MAY CONCERN


In compliance of the Ministry of Environment and Forests (MoEF), Government of India's Letters No.11-9/98-FC (Pt), Dated:03.08.2009, where in the MoEF issued guidelines on submission of evidences for having initiated and completed the process of settlement of rights under the Scheduled Tribes and Other Traditional Forest Dwellers (Recognition of Forest Rights) Act-2006 ("FRA", for short) on the forest land proposed to be diverted for non-forest purpose read with MoEF's Letter Dated:05.02.2013 where in MoEF issued certain relaxation in respect of linear projects, it is certified that **338.4826 Ha.** of forest land proposed to be diverted in favour of the **Executive Engineer, Kaleshwaram Project Division No.1, Mahadevpur, Jayashankar Bhupalpally** for the work of **Kaleshwaram Project-Medigadda to Annaram Lift System** for formation of Gravity Canal purpose for diversion of forest land in Jayashankar Bhupalpally (Dist.) falls within jurisdiction of **Kaleshwaram, Annaram, Tallagadda, Chindrupalli and Nagepalli** villages in **Mahadevpur Tahsil.**

It is further certified that:

- (a) The complete process for identification and settlement of rights under the FRA has been carried out for the entire **338.4826 Ha.** of forest area proposed for diversion. A copy of records of all consultations and meeting of Grama Sabha (s) and District Level Committee are enclosed.
- (b) The diversion of forest land for facilities manages by the Government has required under section 3 (2) of FRA have been completed and the Gram Sabhas have given their consent to it.
- (c) The proposals do not involve recognized rights of Primitive Tribal Groups and Pre-Agricultural Communities.

Encl: As above

ATTESTED

Executive Engineer I & CAD
Division No-1, KPC-I
Mahadevpur (Vill. & Mdl)
Jayashankar Bhupalpally Dist

Signature

Tahsildar, Mahadevpur
Jayashankar Bhupalpally (Dist.)

గ్రామసభ



తేది: 22-02-2017 రోజున 4.00 PM లో గ్రామపంచాయతీ కార్యాలయములో ROFR పాస్ బుక్లు విక్రయ ప్రక్రియలో రైతులకు గ్రామసభ నిర్వహించబడినది. విక్రయ గ్రామసభలకు భూమిలో భాగస్వామి, జిల్లా, మహాదేవపూర్ మండలము లోని కాళేశ్వరము గ్రామము మహాదేవపూర్ ఛానెల్ రేంజ్ లోని కాళేశ్వరము ప్రాజెక్టులో (మేడిగడ్డ బ్లాక్ నిండి అన్నిటి బ్లాక్లలో గల విత్తపాతల పథము) భూమి కాయ నిర్మాణము/పైలైన్ నిర్మాణము/పనకత్తె కాయ అవసరమైన రిటర్న్ ఛానెల్ భూమి మొత్తము 338.48 హెక్టార్లు. అందులో కాళేశ్వరము గ్రామ పరిధిలో 175.21 హెక్టార్లు అటవి భూమి అయి. విక్రయ భూమిలో ప్రైవేట్ బితుల వాటి చొదవ ROFR భూమి పావడ తెను నిర్వహించడమైనది.

M. మాధవ

సర్పంచ్

గ్రామపంచాయతీ, కాళేశ్వరం
మహాదేవపూర్ విల & మిడి డివిజన్

1. M. Ashu

2. న. ప. వ. ల

3. ఆ. మునియ్యద

కాళేశ్వరం
మహాదేవపూర్ విల & మిడి డివిజన్
కాళేశ్వరం

4. M. S. HAREER

5. R. L. S. S. S.

6. V. Mohan Reddy

7. R. S. S. S.

8. V. S. S. S.

9. R. S. S. S.

ATTESTED

(Signature)

Executive Engineer I & C
Division No-1, KPC-I
Mahadevpur (Vill. & Mdl)
Jayashankar Bhupatipally Dist


10. B. Rajab

11. 

12.  T.I. Paddanti mutyalu.

13. L. J. D. S. E.

14.  T.I. Nannuri Malaya


15. 

16.  T.I. mangay Rajaji

Conducted before me



29/12/2017
TAHSILDAR
MAHADEVPUR MANDAL
Dist: Jayashankar (Bhupalpally)



M. S. F. B. O.
22/11/17
Kaleshwararam

ATTESTED



Executive Engineer I & CAD
Division No-1, KPC-I
Mahadevpur (Vill. & Mdl)
Jayashankar Bhupalpally Dist

ఆమన



తేది : 22-02-2017 రూపన 1.00 గాంబీ

ఈ ఆర్డర్ గ్రామములో ROFR పాస్ పోస్ట్ చేసిన ప్రైవేట్ రైతులకు
గ్రామస్థుల నిర్దేశించిన ప్రకారం. ఇట్టి గ్రామస్థుల జయంతి భవనము
జిల్లా, మహావీర మండలములో ఆర్డర్ గ్రామము మహావీరపురం
పాస్ పోస్ట్ చేసిన ఆర్డర్ గ్రామము (మేడిగడ్డ జూనియర్ నూరి అనియం
జూనియర్ గల ఎత్తిపోతల పథకము) భాగం తెలుగు నిర్దేశించిన/ప్రైవేట్
నిర్దేశించిన/పాస్ పోస్ట్ చేసిన అనియంజనం రిజర్వ్ పాస్ పోస్ట్ భూమి మొత్తము
338.48 హెక్టార్లు. అందులో ఆర్డర్ గ్రామ పరిధిలో 22.0188 హెక్టార్లు
లభించు భూమి లు. ఇట్టి భూమి ప్రైవేట్ రైతుల వారి చేతులలో ఉన్న ROFR
భూమి పాస్ పోస్ట్ చేసిన నిర్దేశించినది.

22/2/17
MRA
Annaram

సర్పంచ్
1) P. Rajeev

2) P. Vamsi Krishna

3) Ravi Teja

4) R. mandala

5) R. S. S.

6) M. Ashaiya

7) R. S. S.

8) V. Ravinder

9) S. S. S.

10)

ATTESTED

Executive Engineer I & CAD

Division No-1, KPC-I
Mahadevpur (Vill. & Mdl)
Jayashankar Bhupalpaty Dist

11) పాపయ్య

12) P. Vamsi Krishna

13) వరదాచారి

Conducted before me



[Signature]
22/2/2017
TAHSILDAR
MAHADEVPUR MANDAL
Dist: Jayashankar (Bhupalpally)

[Signature]
22/2/2017
FSD Annaram

ATTESTED
[Signature]
Executive Engineer I & CAD
Division No-1, KPC-I
Mahadevpur (Vill. & Mdl)
Jayashankar Bhupalpally Dist

ATTESTED
Executive Engineer I & CAD
Division No-1, KPC-I
Mahadevpur (Vill. & Mdl)
Jayashankar Bhupalpally Dist





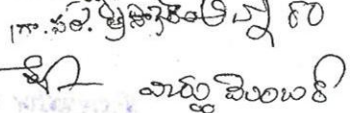
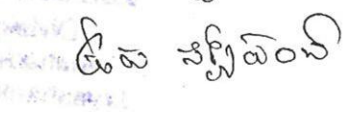


చ

తేది: 22-02-2017 రోజున 9.00 గంటలకు

గ్రామ సమన్వయ

కొల్లెలయమ్మ RofR పాస్ పుక్కు ఇచ్చిన ట్రైబల్ క్రయలతో గ్రామ సభ నిర్వహించడమైనది. ఇట్టి గ్రామ సభలు బయటూర్ భూపాలపల్లి జిల్లా, మహాదేవపూర్ మండలమునా అన్నిరకము గ్రామము మహాదేవపూర్ ఫారెస్ట్ కేజీలకు కాలేవూరము ప్రాజెక్టులు (మేడిగడ్డ బూకరి నుండి అన్నిరక బూకరికి, గిరి ఎత్తిపాడలపర్వతము) భూసగ కలవ నిర్మాణము/ప్రభుత్వ నిర్మాణము/ఎవరైనా కారు అవసరమైన విద్యుత్ ఫారెస్ట్ భూము మొత్తము 238.48 హెక్టార్లు. అందులో అన్నిరక గ్రామ పరిధిలు 41.5490 హెక్టార్లు అటవీభూమి కలదు. ఇట్టి భూములు ట్రైబల్ జిల్లాల వారి 2008 RofR భూముల పేరున ఉన్నా లేవని నిర్ణయించడమైనది.


 22/2/17
 Annaram (VRO)

- 1, పాపింఠాలబాళి 
- 2, వసుకుల సామి 
- 3, త. అద్దినపాపయ్య 
- 4, కె. సురేందర్ 
- 5, కల్ల. మోదయ్య (పల్లె నుండి వచ్చిన)
6. అడవి సమూహం
- 7 K శ్రీనివాస్
- 8 పడిసానమ్ 
9. బి. సుందర్
10. రత్న కృష్ణ

11



బి. సుందర్

ATTESTED

 Executive Engineer I & CAD
 Division No-1, KPC-I
 Mahadevpur (VIII. & Mdl)
 Jayashankar Bhupalpatla Dist

12. B...
13. ...
14. ...

conducted before me
[Signature]



22/2/2017
TAHSILDAR
MAHADEVPUR MANDAL
Dist. Jayashankar (Bhupalpally)

[Signature]
22/2/2017
FSD Annaram

ATTESTED

[Signature]

Executive Engineer I & CAD
Division No-1, KPC-I
Mahadevpur (Vill. & Mdl)
Jayashankar Bhupalpally Dist

ATTESTED

Executive Engineer I & CAD
Division No-1, KPC-I
Mahadevpur (Vill. & Mdl)
Jayashankar Bhupalpally Dist

ಆನಂದ ಅಮರ
ವರ್ಧನ್ ರಾಜ್

Key 21 17
many

(1) Annaram
22/2/12

- ATTESTED**

Arkan Bp

Executive Engineer / & CAD
[Division No-1, KRC-I]
Muzaffargarh (VII-8-Md)
Jyoti Sankar Bhattacharya Dist

10. A. A. Ganeyulu

11. 1/12/17



Conducted before me

[Signature]

24/12/2017

TAHO
MAHADEVPUR MANDAL
Dist: Jayashankar (Bhupalpally)

[Signature] 22/12/2017
FSD- Annaram.

ATTESTED

[Signature]

Executive Engineer I & CAD
Division No-1, KPC-II
Mahadevpur (Vill. & Mdl)
Jayashankar Bhupalpally Dist

02/11/00 (అన్ని రోజులూ) మామూలు పరిధిలో

డిల్లీ చండ్రపల్లి గ్రామములో ROFR పోస్టులోకి జైల్లున పైబర్ రైలులో
 గ్రామస్థ నిర్వాహించబడుతుంది. ఇట్టి గ్రామ సభల జమీందార్ భూసానిపల్లి
 జిల్లా, మహాదేవపూర్ మండలములోని చండ్రపల్లి గ్రామము మహాదేవపూర్
 పాకెస్టానిస్టుల కాలేజ్ నుండి (మేడిగడ్డ బ్లాక్ జే నుండి
 తిరిగి బ్లాక్ జే గెరిల్లా పాతల పథకము) భూసాని కాలన నిర్వాహము/ప్రభుత్వము
 నిర్వాహము/ పనరత్నైక కాలన అవసరమైన రిజర్వ్ పాకెస్ట్ భూమి మొత్తము
 338.48 హెక్టార్లు. అందులో చండ్రపల్లి గ్రామ పరిధిలో 91.3748 హెక్టార్లు
 అందు భూమి కలదు. ఇట్టి భూమిని పైబర్ జైలు వారి చేయిన ROFR
 భూమి పానడం లేదని నిర్ధారించబడుతుంది.

MA-22-12

Amman

1. P. Kalyani
సర్పంచ్
గ్రా.పం. అన్నారం

2. పౌరవిభాగము ముఖ్యముగా

3. B. J. Zolch

4. J. Rajabapu.

S. J. ಸೂರಿವಾಳೆ

6. தனது

7.7 ರೂಪಮಾ


8.  T.I. హైదరాబాద్

9.  TS KARNAPUR

ATTESTED

Ali Karim

Executive Engineer I & Civil
Division No-1, KPC-I
Mahadevpur (Vill. & Mdl)
Jayashankar Bhupalpetty Dist

10.  T.I. Kishore

11. G. S. Rao

12.  T. S. H. S. Rao

13.  T. S. H. S. Rao

14. P. H. S. Rao

15. G. S. Rao

16.  T. S. H. S. Rao

17. S. S. Rao

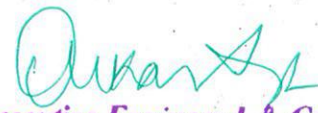
Conducted before me
Name



22/2/2017
T. S. H. S. Rao
MAHADEVPUR MANDAL
Dist: Jayashankar (Bhupalpally)

22/2/2017
T. S. H. S. Rao
Annaram.

ATTESTED



Executive Engineer I & CAD
Division No-1, KPC-I
Mahadevpur (Vill. & Mdl)
Jayashankar Bhupalpally Dist


STATEMENT SHOWING CERTIFICATES FROM A TO H UNDER RoFR Act, 2006.


A	A letter from the State Government certifying that the complete process for identification and settlement of right under FRA has been carried out for the entire forest area proposed for diversion, with a record of all consultations and meeting held.	The proposed Forest areas for diversion for excavation of Gravity Canal under Medigadda to Annaram Lift System of Kaleshwaram Project in Jayashankar Bhupalpally District of Telangana State in favour of the Chief Engineer, Kaleshwaram Project, Karimnagar, does not fall in the schedule Tribes area. Therefore, complete process for identification and settlement of right under the FRA for the entire forest area proposed for diversion, with a record of all consultations and meeting held does not arise.
B	A letter from the State Government certifying that proposals for such diversion (with full details of the project and its implications, in vernacular/Local languages) have been placed before each concerned Gram Sabha of Forest-Dwellers, who are eligible under the FRA.	There are no Forest-Dwellers in the Forest areas proposed for diversion. Hence, does not arise.
C	A letter from each of the concerned Gram Sabhas, indicating that all formalities / process under the FRA have been carried out, and that they have given their consent to the proposed diversion and the compensatory and ameliorative measures if any, having understood the purpose and details of processed diversion.	The resolutions passed in the Grama Sabhas obtained from the villages viz., Kaleshwaram, Annaram, Tallagadda, Chindrupalli and Nagepalli villages of Mahadevpur Mandal of Jayashankar Bhupalpally District duly conducting meetings and required documents/certificates given their consents to the proposed diversion of Forest area stating that there are no claims existing in the areas proposed for diversion are submitted.
D	A letter from the State Government certifying that the diversion of forest land for facilities managed by the Government as required under Section 3(2) of the FRA have been complied and that the Gram Sabha have consented to.	Does not arise, as the proposed forest land for diversion are not falling in the schedule Tribes area and therefore does not attract the provisions of the RoFR Act, 2006
E	A letter from the State Government certifying that the discussions and decisions on such proposals had taken place only when there was a quorum of minimum 50% of members of the Gram Sabha presents.	The discussions and decisions in the concerned Gramsabhas for the proposed total diversion of Forest land (338.4826 Ha) for excavation of Gravity Canal under Medigadda to Annaram Lift System of Kaleshwaram Project in Jayashankar Bhupalpally District had taken place where quorum of minimum 50% of members of the Gram Sabhas present in the following villages of Mahadevpur Reserve Forest Block:


		<ul style="list-style-type: none"> ➤ Kaleshwaram ➤ Annaram ➤ Tallagadda ➤ Chindrupalli ➤ Nagepalli
F	Obtaining the written consent or rejection of the Gram Sabha to the proposal.	There are no claims existing in the areas proposed for diversion as the proposed Forest areas does not fall in the schedule Tribes area. However, written consents have been obtained from the concerned Gramasabhas viz., Kaleshwaram, Annaram, Tallagadda, Chindrupalli and Nagepalli villages of Mahadevpur Mandal of Jayashankar Bhupalpally District, stating that there are no Forest-Dwellers eligible under RoFR Act, 2006 in Kaleshwaram, Annaram, Tallagadda, Chindrupalli and Nagepalli Reserve Forests of Jayashankar Bhupalpally District.
G	A letter from the State Government certifying that the right of Primitive Tribal Groups and Pre- Agricultural Communities, where applicable, have been specifically safeguarded as per the section 3(1) (e) of the FRA.	Does not arise, as there are no cases of Primitive Tribal Groups and Pre- Agricultural Communities in the forest areas proposed for diversion.
H	Any other aspect having bearing on operationalization of the FRA.	There are no other issues concerned with FRA.


 Forest Range Officer
 Mahadevpur
FOREST RANGE OFFICER
MAHADEVUPUR.


 Executive Engineer, I&CADD
 Kaleshwaram Project Division No.1,
 Mahadevpur, Jayashankar Dist.


 Forest Divisional Officer
 Mahadevpur
FOREST DIVISIONAL OFFICER
MAHADEVUPUR


 District Forest Officer
 Jayashankar Bhupalpally
District Forest Officer
Jayashankar Dist.
Bhupalpally.


 District Collector
 Jayashankar Bhupalpally