

FORM – II  
(For projects other than linear projects)  
Government of Telangana  
Office of the District Collector,

\*\*\*

No. G/248/2017-1,

Dated: 08-03-2017

**TO WHOM SO EVER IT MAY CONCERN**

In compliance of the Ministry of Environment and Forests (MoEF), Government of India's letter No.11-9/98-FC(pt) dated 3<sup>rd</sup> August 2009 wherein the MOEF issued guidelines on submission of evidences for having initiated and completed the process of settlement of rights under the scheduled Tribes and Other Traditional Forest Dwellers (Recognition of forest Rights) Act, 2006 ('FRA', for short) on the forest land proposed to be diverted for non-forest purposes, it is certified that 14.4112 hectares of forest land which comes under submergence in the Ananthgiri Reservoir, proposed to be diverted in favour of Irrigation & CAD Department, Executive Engineer, Kaleshwaram Project Construction Division No.1, Siddipet of Construction Circle No.1, Siddipet in Siddipet District falls within jurisdiction of Allipur village of Chinnakodur Tahsil.

It is further certified that:

- (a) The complete process for identification and settlement of rights under the FRA has been carried out for the entire 14.4112 hectares of forest land proposed for diversion. A copy of records of all consultations and meetings of the Forest Rights Committee(s), Gram Sabha(s), Sub-Division Level Committee(s) and the District Level Committee are enclosed as annexure I to annexure III.
- (b) The proposal for such diversion (with full details of the project and its implications, in vernacular/local language ) have been placed before each concerned Gram Sabha of forest – Dwellers, who are eligible under the FRA;
- (c) The each concerned Gram Sabha(s) has certified that all formalities/processes under the FRA have been carried out, and that they have given their consent to the proposed diversion and the compensation and ameliorative measures, if any, having understood the purpose and details of proposed diversion. A copy of certificate issued by the Gram Sabhas of Allipur village is enclosed as annexure I to annexure III.
- (d) The discussion and decisions on such proposals had taken place only when there was a quorum of minimum 50% of the members of gram Sabha present;
- (e) The diversion of forest land for facilities managed by the Government as required under section 3 (2) of the FRA have been completed and the Grama Sabhas have given their consent to it;
- (f) The proposal does not involve recognised rights of Primitive Tribal Groups and Pre-agricultural Communities, where applicable have been specifically safeguarded as per section 3 (1) (e) of the FRA.



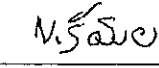
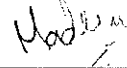


Encl.: As above.

  
District Collector,  
Siddipet.

**RESOLUTION OF DIVISIONAL COMMITTEE OF RoFR ACT, 2006 UNDER THE CHAIRMANSHIP  
OF DISTRICT COLLECTOR, SIDDIPET. Dt: 07-03-2017**

Chairman: Sri P.Venkatrama Reddy, IAS  
District Collector, Siddipet.

The following members are present.

S.No.	Name of the Member	Designation	Signature
1	Sri P.Venkatrama Reddy, IAS District Collector, Siddipet	Chairman	
2	Sri C.Sridhar Rao, District Forest Officer, Siddipet	Member	
3	Smt.N.Kamala, ZPTC - Chinnakodur	Member - SC	
4	Smt. Ch.Madhuri , ZPTC - Kondapak	Member - OC	
5	Sri Pochaiah, ZPTC - Wargal	Member - SC	
6	Smt. P.Manemma, District Tribal Welfare Officer	Convener	

The Superintending Engineer, Kaleshwaram Project Construction Circle No.1, Siddipet has requested the District Tribal Welfare Officer, Siddipet to issue certificate in Annexure-I (Form-II) for Kaleshwaram Project in respect of proposals submitted for diversion of 14.4112 hectares of forest land which comes under submergence in the Ananthgiri Reservoir, proposed to be diverted in favour of Irrigation & CAD Department, Executive Engineer, Kaleshwaram Project Construction Division No.1, Siddipet of Construction Circle No.1, Siddipet in Siddipet District falls within jurisdiction of Allipur village of Chinnakodur Tahsil.

Accordingly the Gram panchayath have convened the meeting under the chairmanship of Sarpanch along with members, Forest rights committees and unanimously passed resolution stating that there is NO objection for diversion of proposed forest land in favour of Executive Engineer, Kaleshwaram Project Construction Division No.1 Siddipet as there are no encroachments by tribal people in the proposed forest land to be diverted and further resolved that there are NO pending in RoFR claims to be settled under Forest Rights Act.

Basing on the resolution passed by Gram panchayath, in Grama Sabha and Sub-Divisional Committee, Siddipet, the members of Divisional Committee Siddipet have NO objection regarding diversion of forest land measuring an extent of 14.4112 Ha of forest land lying in Allipur range of Siddipet Division for "formation of Ananthagiri Reservoir" in favour of Executive Engineer, Kaleshwaram Project Construction Division No.1 (Siddipet), and subsequent issue of certificate in Form-II.



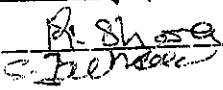

  
Chairman  
Divisional Committee &  
District Collector, Siddipet.

**RESOLUTION OF SUB DIVISIONAL COMMITTEE OF RoFR ACT, 2006 UNDER THE  
CHAIRMANSHIP OF REVENUE DIVISIONAL OFFICER, SIDDIPET.**

02-03-2017

Chairman: Sri A. Muthyam Reddy,  
Revenue Divisional Officer, Siddipet.


The following members are present.

S.No.	Name of the Member	Designation	Signature
1	A. Shyam Sundar Rao	FRO, Siddipet	
2	<del>Sri. Sreedhar Rao</del>	<del>DFO, Siddipet</del>	
3	E. Yadaiah, Bussapur (III)	MPTC (SC)	
4	R. Shantha, Kodandareddy	MPTC (SC) Women	
5	Smt. Sanchu Temuna, Machapur, MPTC (SC)		
6	Sri. Chunchu Anjaneyulu, S. Kindlapur, MPTC (SC)		

The Executive Engineer, Kaleshwaram Project Construction Division No.1, Siddipet has requested the District Tribal Welfare Officer, Siddipet to issue certificate in Annexure-I (Form-I) for Kaleshwaram Project in respect of proposals submitted for diversion of 1296.518 Ha of forest land lying in Vemulaghat, Thoguta and Dubbaka ranges of Siddipet Division for "formation of Sri Komaravelli Mallanna Sagar" and forest land lying in Siddipet range of Siddipet Division for "formation of Ananthagiri Reservoir" in favour of Executive Engineer, Kaleshwaram Project Construction Division No.1, Siddipet.

Accordingly the Gram panchayaties <sup>alone village</sup> have convened the meetings under the chairmanship of Sarpanches along with members, Forest rights committees and unanimously passed resolution stating that there is NO objection for diversion of proposed forest land in favour of Executive Engineer, Kaleshwaram Project Construction Division No.1, Siddipet as there are no encroachments by tribal people in the proposed forest land to be diverted and further resolved that there are NO pending in RoFR claims to be settled under Forest Rights Act.

Based on the resolutions passed by Gram panchayaties, the members of Sub-Divisional Committee Siddipet have NO objection regarding diversion of forest land measuring an extent 1327.45 Ha of forest land lying in Vemulaghat, Thoguta and Dubbaka ranges of Siddipet Division for "formation of Sri Komaravelli Mallanna Sagar" and forest land lying in Siddipet range of Siddipet Division for "formation of Ananthagiri Reservoir" in favour of Executive Engineer, Kaleshwaram Project Construction Division No.1, Siddipet and subsequent issue of certificate in Form-I.

  
Chairman  
Sub-Divisional Committee &  
Revenue Divisional Officer,  
Siddipet.

GOVERNMENT OF TELANGANA  
OFFICE OF THE TALSILDAR, CHINNAKODUR MANDAL



Lr.No.B/693/2016

Dated: 06-03-2017.

This is to certify that, the Executive Engineer, Kaleshwaram Project Construction Division No.1, Siddipet has filed requisition for construction of Ananthagiri Reservoir in the Forest area of Allipur Village of Chinnakodur Mandal and requested to inform whether any RoFR pattas issued in the Reserve Forest.

In this regard, it is to inform that, the concerned Village Revenue Officer, Allipur & Mandal Revenue Inspector, Chinnakodur have got enquired and reported that no such RoFR pattas are issued in Sy.No.31 to the individuals under RoFR Act in Rerve Forest area falling in limits of Allipur Village of Chinnakodur Mandal.

At present Reserve Forest is under the control of Forest Department.

To  
The concerned.

Tahsildar  
Chinnakodur Mandal  
**TALSILDAR**  
Chinnakodur  
Siddipet District.



# గ్రామ పంచాయతి కార్యాలయము



గ్రా|| అల్లపూర్, మం|| చిన్నకోడూర్, జి|| మెదక్.

శ్రీమతి బొడిగె అనసూయ  
సర్పంచ్

తేది : 6-1-2017.

Cell : 8096834318  
09421482618



ఈ రోజు అనగా 06-01-2017 తేదీన, అటవి (ఫారెస్ట్) అధికారులు, కెవెన్యూ అధికారులు మరియు నిజామాబాదులు (ఇరిగేషన్) అధికారుల సమక్షంలో గ్రామ సభ నిర్వహించుకొనినాడు. సదురు గ్రామసభ యందు కాల్యోబ్ధిరం (పాడెళ్ళ - చ్చాక్రేడ్-10- అనంతగిరి రిజర్వాయర్ నిర్మాణం వలన మా గ్రామము లోని అటవి భూమి (ఫారెస్ట్ ల్యాండ్) ముంపునకు సరి అవుతున్నదని తెలిపినారు. సదురు కలశాయం నిర్మాణం వలన తెలంగాణ రాష్ట్రంలోని ఎవీధి ప్రాంతములలో సాగులోకి వచ్చే శియకట్టు వివరాలు అభివృద్ధి మరియు లాభాలు ఎవరించినారు. సదురు కలశాయం నిర్మాణం వలన అటవి మాక్కులకు భంగము వోకల్లదని తెలిపకున్నాడు. కావున సదురు కలశాయ నిర్మాణమునకు ఎటువంటి అభ్యంతరము లేదని దృవీకరించి తీర్మానించడైనది.

శ్రీ అనసూయ

సర్పంచ్

గ్రా.పం. అల్లపూర్  
మం|| చిన్నకోడూర్, జి|| మెదక్.

**గ్రామపంచాయితీ కార్యాలయం, అల్లీపూర్, మం॥ చిన్నకోడూర్, మెదక్ జిల్లా.**

**సమావేశపు తీర్మాన పత్రము**

క్రమ సంఖ్య	సభ్యుల పేర్లు	హోదా	హాజరు/గైర్హాజరు	విషయ సంగ్రహం	చర్చలు-తీర్మానములు
1)	శ్రీమతి బొడిగె అనసూయ గారు	సర్పంచ్	హాజరు	జనరలు	తేది.6-1-2017.రోజున ఉ.1.00-3.00 గంటకు శ్రీమతి బొడిగె అనసూయ సర్పంచ్ గారి
2)	శ్రీమతి పిండి పద్మగారు	ఉపసర్పంచ్	"	జనరలు	అధ్యక్షతన గ్రామపంచాయితీ కార్యాలయంలో సాధారణ/ప్రత్యేక/అత్యవసర సమావేశమై
3)	శ్రీమతి జంగపల్లి కనకమ్మ గారు	వార్డుసభ్యురాలు	"	జనరలు	ఈ దిగువ చూపిన అంశములపై ఆమోదించి చర్చించి తీర్మానించడమైనది.
4)	శ్రీ ద్యాగల బాలయ్య గారు	" సభ్యులు	"	జనరలు	కార్తానిర్రావూర్ అభియంత (విద్యుత్తు కలెక్టింగ్) కార్యక్రమము ప్రారంభించి, విద్యుత్తు కలెక్టింగ్ కు సంబంధించి విద్యుత్తు వారు అల్లీపూర్ పోస్టాఫీసులో స్టాఫ్ సిబ్బంది కు అల్లీపూర్ RF, కంప్యూటరైజ్డ్ 243- లాగాల అటవీభూమి కార్యక్రమ ప్రారంభించి, 10, అవంతగిరి ఇలాకామున విద్యుత్తును పలన కాంతముల గురి అక్కిరెడ్డిపాడు అందుకు గాను గ్రామ సభను నిర్వహించి ఈ క్రింది అంశములపై విద్యుత్తు అధికారియైన డిప్యూటీ సీనియర్ ఇంజనీరు మరియు గ్రామ సభ అధికారియైన అసీమాకు షిగా కారణమైనది.
5)	శ్రీమతి కామ జయ గారు	" సభ్యురాలు	"	జనరలు	పై విషయము కార్యక్రమ నిర్వహణకు అడ్డంకు అవుతుందని భావించినందున చట్టబద్ధముగా గాని గ్రామ పంచాయితీ కార్యదర్శి చేత గ్రామ సభకు సంబంధించి గ్రామ సభ నిర్వహించి ఈ క్రింది విషయముల అంశములైనవి.
6)	శ్రీ కత్తి శంకరయ్య గారు	" సభ్యురాలు	"	జనరలు	1. పై విషయము కార్యక్రమ నిర్వహణకు అడ్డంకు అవుతుందని భావించినందున చట్టబద్ధముగా గాని గ్రామ పంచాయితీ కార్యదర్శి చేత గ్రామ సభకు సంబంధించి గ్రామ సభ నిర్వహించి ఈ క్రింది విషయముల అంశములైనవి.
7)	శ్రీమతి తిప్పరబొయిన కనకమ్మ గారు	" సభ్యులు	"	జనరలు	2. ఈ భూమిని ఇంట్లో నిర్వహించి కానీ, వ్యవసాయము కానీ చరగడం లేదు.
8)	శ్రీమతి బుర్ర సీలమ్మ	" సభ్యురాలు	"	జనరలు	3. ఈ భూమిని RofR క్రింద కేటాయించమని కార్యదర్శి ఎలాంటి అడ్డంకులు పెట్టకుండా తక్షణమే మరియు ఎవరికీ గాన RofR క్రింద కేటాయించబడాలి.
9)	శ్రీమతి నిమ్మకాయల దేవమ్మ గారు	" సభ్యురాలు	"	జనరలు	
10)	శ్రీ నునుగొప్పల లచ్చయ్య గారు	" సభ్యులు	"	జనరలు	
11)	శ్రీ కుర్ర శ్రీనివాస్ గారు	" సభ్యులు	"	జనరలు	

**Dr. Forest Range Officer**  
Chinnahadur

**Panchayath Secretary**  
Allipur

**సర్పంచ్**  
గ్రా.పం. అల్లీపూర్  
మం॥ చిన్నకోడూర్, మెదక్ జిల్లా.

FORM – II  
(For projects other than linear projects)  
Government of Telangana  
Office of the District Collector,  
\*\*\*

No. G/248/2017-2,

Dated: 08-03-2017

**TO WHOM SO EVER IT MAY CONCERN**

In compliance of the Ministry of Environment and Forests (MoEF), Government of India's letter No.11-9/98-FC(pt) dated 3<sup>rd</sup> August 2009 wherein the MOEF issued guidelines on submission of evidences for having initiated and completed the process of settlement of rights under the scheduled Tribes and Other Traditional Forest Dwellers (Recognition of forest Rights) Act, 2006 ('FRA', for short) on the forest land proposed to be diverted for non-forest purposes, it is certified that 1327.4528 hectares of forest land which comes under submergence in the Komaravelli Mallana Sagar of Kaleshwaram Project, proposed to be diverted in favour of Irrigation & CAD Department, Executive Engineer, Kaleshwaram Project Construction Division No.1, Siddipet of Construction Circle No.1, Siddipet in Siddipet District falls within jurisdiction of Tukkapur, B.Banjerupally, Rampur, Yetigaddakistapur, Vemulaghat, Pallepahad villages of Thoguta Tahsil, Yerravally village of Kondapaka Tahsil.

It is further certified that:

- a) The complete process for identification and settlement of rights under the FRA has been carried out for the entire 1327.4528 hectares of forest land proposed for diversion. A copy of records of all consultations and meetings of the Forest Rights Committee(s), Gram Sabha(s), Sub-Division Level Committee(s) and the District Level Committee are enclosed as annexure I to annexure III
- b) The proposal for such diversion (with full details of the project and its implications, in vernacular/local language ) have been placed before each concerned Gram Sabha of forest – Dwellers, who are eligible under the FRA;
- c) The each concerned Gram Sabha(s) has certified that all formalities/processes under the FRA have been carried out, and that they have given their consent to the proposed diversion and the compensation and ameliorative measures, if any, having understood the purpose and details of proposed diversion. A copy of certificate issued by the Gram Sabhas of Tukkapur, B.Banjerupally, Rampur, Yetigaddakistapur, Vemulaghat, Pallepahad and Yerravally villages are enclosed as annexure I to annexure III
- d) The discussion and decisions on such proposals had taken place only when there was a quorum of minimum 50% of the members of gram Sabha present;
- e) The diversion of forest land for facilities managed by the Government as required under section 3 (2) of the FRA have been completed and the Grama Sabhas have given their consent to it;
- f) The proposal does not involve recognised rights of Primitive Tribal Groups and Pre-agricultural Communities, where applicable have been specifically safeguarded as per section 3 (1) (e) of the FRA.



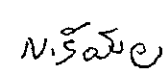


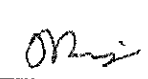
Encl.: As above.

  
District Collector,  
Siddipet.

**RESOLUTION OF DIVISIONAL COMMITTEE OF RoFR ACT, 2006 UNDER THE CHAIRMANSHIP  
OF DISTRICT COLLECTOR, SIDDIPET. Dt: 07-03-2017**

Chairman: Sri P.Venkatrama Reddy, IAS  
District Collector, Siddipet.

The following members are present.

S.No.	Name of the Member	Designation	Signature
1	Sri P.Venkatrama Reddy, IAS District Collector, Siddipet	Chairman	
2	Sri C.Sridhar Rao, District Forest Officer, Siddipet	Member	
3	Smt.N.Kamala, ZPTC - Chinnakodur	Member - SC	
4	Smt. Ch.Madhuri, ZPTC - Kondapak	Member - OC	
5	Sri Pochaiah, ZPTC - Wargal	Member - SC	
6	Smt. P.Manemma, District Tribal Welfare Officer	Convener	

The Superintending Engineer, Kaleshwaram Project Construction Circle No.1, Siddipet has requested the District Tribal Welfare Officer, Siddipet to issue certificate in Annexure-I (Form-II) for Kaleshwaram Project in respect of proposals submitted for diversion of 1327.4528 hectares of forest land which comes under submergence in the Sri Komaravelli Mallana Sagar of Kaleshwaram Project, proposed to be diverted in favour of Irrigation & CAD Department, Executive Engineer, Kaleshwaram Project Construction Division No.1, Siddipet of Construction Circle No.1, Siddipet in Siddipet District falls within jurisdiction of Tukkapur, B.Banjerupally, Rampur, Yetigaddakistapur, Vemulaghat, Pallepahad villages of Thoguta Tahsil, Yerravally village of Kondapaka Tahsil.

Accordingly the Gram panchayaties have convened the meetings under the chairmanship of Sarpanches along with members, Forest rights committees and unanimously passed resolution stating that there is NO objection for diversion of proposed forest land in favour of Executive Engineer, Kaleshwaram Project Construction Division No.1 Siddipet as there are no encroachments by tribal people in the proposed forest land to be diverted and further resolved that there are NO pending in RoFR claims to be settled under Forest Rights Act.

Basing on the resolutions passed by Gram panchayaties, in Grama Sabhas and Sub-Divisional Committee, Siddipet & Gajwel, the members of Divisional Committee Siddipet have NO objection regarding diversion of forest land measuring an extent of 1327.4528 Ha of forest land lying in Vemulaghat, Thoguta, Dubbaka, Siddipet ranges of Siddipet Division for "formation of Sri Komaravelli Mallanna Sagar" and subsequent issue of certificate in Form-II.

  
Chairman  
Divisional Committee &  
District Collector, Siddipet.

**RESOLUTION OF SUB DIVISIONAL COMMITTEE OF RoFR ACT, 2006 UNDER THE  
CHAIRMANSHIP OF REVENUE DIVISIONAL OFFICER, SIDDIPET.**

Rt: 02-03-2017

Chairman: Sri A. Muthyam Reddy,  
Revenue Divisional Officer, Siddipet.

The following members are present.

S.No.	Name of the Member	Designation	Signature
1	A. Shyam Sunder Rao	FRO, Siddipet	A. Shyam
2	<del>Sri Sreedhar Rao</del>	<del>DFO, Siddipet</del>	
3	E. Yadaiah, Byssapur Vill	MPTC (SC)	E. Yadaiah
4	R. Shantha, Kedandapally	MPTC (SC) women	R. Shantha
5	Smt. Sanchu Tamuna, Machapur	MPTC (SC) "	S. Sanchu
6	Sri. Chunchu Anjanagully, S. Kindlapur	MPTC (SC)	Ch. Chunchu

The Executive Engineer, Kaleshwaram Project Construction Division No.1, Siddipet has requested the District Tribal Welfare Officer, Siddipet to issue certificate in Annexure-I (Form-I) for Kaleshwaram Project in respect of proposals submitted for diversion of 1296.518 Ha of forest land lying in Vemulaghat, Thoguta and Dubbaka ranges of Siddipet Division for "formation of Sri Komaravelli Mallanna Sagar" and forest land lying in Siddipet range of Siddipet Division for "formation of Ananthagiri Reservoir" in favour of Executive Engineer, Kaleshwaram Project Construction Division No.1, Siddipet.

Accordingly the Gram panchayaties have convened the meetings under the chairmanship of Sarpanches along with members, Forest rights committees and unanimously passed resolution stating that there is NO objection for diversion of proposed forest land in favour of Executive Engineer, Kaleshwaram Project Construction Division No.1, Siddipet as there are no encroachments by tribal people in the proposed forest land to be diverted and further resolved that there are NO pending in RoFR claims to be settled under Forest Rights Act.

Based on the resolutions passed by Gram panchayaties, the members of Sub-Divisional Committee Siddipet have NO objection regarding diversion of forest land measuring an extent 1327.45 Ha of forest land lying in Vemulaghat, Thoguta and Dubbaka ranges of Siddipet Division for "formation of Sri Komaravelli Mallanna Sagar" and forest land lying in Siddipet range of Siddipet Division for "formation of Ananthagiri Reservoir" in favour of Executive Engineer, Kaleshwaram Project Construction Division No.1, Siddipet and subsequent issue of certificate in Form-I.

Chairman  
Sub-Divisional Committee &  
Revenue Divisional Officer,  
Siddipet.

GOVERNMENT OF TELANGANA  
TAHSILDAR OFFICE, THOGUTTA

Ln.No B/177/16

21-2-2017

This is to certify that, the Executive Engineer, Construction Division No.1, Siddipet, Kaleshwaram Project has filed requisition for Construction of Sri Komaravelli Mallanna Sagar project in the forest area of Thukkapoor village, Thogutta Mandal and requested to inform wheather any RoFR pattas issued in the Reserve forest.

In this regard, it is to inform that, the concerned Village Revenue Officer has got enquired and reported that, No such RoFR pattas are issued to the individuals under RoFR Act in Reserve Forest area falling in limits of Thukkapoor village, Thogutta Mandal

At present Reserve Forest is under the control of Forest Department

*[Signature]*  
TAHSILDAR  
21/2/17  
THOGUTTA  
Thogutta Mandal

TO

The Executive Engineer, Construction Division No.1, Siddipet  
Kaleshwaram Project.






గ్రా|| తుక్కాపూర్, మం. జిల్లా, మెదక్. (ఆం.ప్ర.) - 502 372.

సర్వంచ్

Resi. 08457-220375



તેલ: 23/02/2017

[illegible]

CAJ-  
 Pauline A. Secretary  
 VIII: 7 telecopy on  
 MDI: Program. Of. Sample

Ujjay  
ॐ नमो भगवते वासुदेवाय  
ॐ नमो भगवते वासुदेवाय  
ॐ नमो भगवते वासुदेवाय

## తీర్మానములు

అవస్థా-ప్రసాద

మండలం : తాసూరు

જિલ્લો : સિંધી વાડ

Forest Section Officer  
THOGUTA.

VIII:.....  
Mak: Thoguta, Dt: Siddipet

ప్రతిభ  
సర్పంచి  
ప్రొ. పం. శు. శ్రీనివాస  
మం. శ్రీనివాస, జు. మెదక్.

GOVERNMENT OF TELANGANA  
TAHSILDAR OFFICE, THOGUTTA




Lr.No B/177/16

Date: 21-2-2017

This is to certify that, the Executive Engineer, Construction Division No.1, Siddipet, Kaleshwaram Project has filed requisition for Construction of Sri Komaravelli Mallanna Sagar project in the forest area of Brahmana Banjerpally village, Thogutta Mondal and requested to inform whether any RoFR pattas issued in the Reserve forest.

In this regard, it is to inform that, the concerned Village Revenue Officer has got enquired and reported that, No such RoFR pattas are issued to the individuals under RoFR Act in Reserve Forest area falling in limits of Brahmana Banjerpally village, Thogutta Mondal

At present Reserve Forest is under the control of Forest Department

  
TAHSILDAR  
21/2/17  
THOGUTTA

TO

The Executive Engineer, Construction Division No.1, Siddipet  
Kaleshwaram Project.



# గ్రామ పంచాయితీ కార్యాలయము బంజరుపల్లి

మం॥ తొగుట, జ॥ మెదక్.-502 372.

సర్పంచ్ :

యాదెల్లి రాములు

Cell: 9704598303

తేదీ: 22-02-2017


ఈ రోజు లోగా 22-02-2017 తేదీన, అటవీ (ఫారెస్ట్) అధికారులు, రెవెన్యూ అధికారులు మరియు నీటి సరఫరా (వోటేజీస్) అధికారుల సమక్షంలో గ్రామ సభ నిర్వహించబడినది. సదరు గ్రామ సభయందు కారీక్రమం క్రింద - ప్రకారమవల్ల, మల్లన్న సాగర్ జలాశయం సర్దుకాం వలన మా గ్రామములోని అటవీ భూమి (ఫారెస్ట్ ల్యాండ్) ముంపునకు గురి అవుతున్నదని తెలిసినారు. సదరు జలాశయం సర్దుకాం వలన తెలంగాణ రాష్ట్రంలోని కొంద ప్రాంతములలో సాగునీటి వల్లే భయంకరమైన వరదలు, అభివృద్ధి మరియు లాభాలు వనరించినారు. సదరు జలాశయం సర్దుకాం వలన మా ఇల్లాలకు ఎటువంటి నష్టము మరియు అటవీ ఖాత్యాలకు భంగము వాటిల్లదని తెలుసుకున్నాము. పై సర్దుకాం వలన మా జీవనాధారమునకు ఎటువంటి భయము లేదు కావున సదరు జలాశయం సర్దుకాంను మాకు ఎటువంటి అడ్డంకులను లేదని ధృవీకరించుటకు ఆర్డరును జారీ చేసినది.

గ్రామములు  
పర్సన్  
గ్రామం: బంజరుపల్లి  
మం॥ తొగుట, జ॥ మెదక్.

## తీర్మానములు

**గ్రామం :**

(ಇವುಗಳಿಗೆ ಬಂಧಿಸುವಲ್ಲಿ)


**Mandal**  
**మండలం:**  
**Subject**  
**మం. తొగుట**

**మండలి :**

എന്നു.

Dist.

జిల్లా : సిద్దిపేట

[illegible]

Forest Section Officer  
THOGUTA.

**Panchayat Secretary**

Vill: B. Benjergulla  
Mdl: Thoguta, Dt: Siddipet

రా.నం. బి.బంజేరువల్లి.  
మం. తొగురు, బి. సద్దివేల.

GOVERNMENT OF TELANGANA  
TAHSILDAR OFFICE, THOGUTTA


Lr.No B/177/16

DT. 21-2-2017

This is to certify that, the Executive Engineer, Construction Division No.1, Siddipet, Kaleshwaram Project has filed requisition for Construction of Sri Komaravelli Mallanna Sagar project in the forest area of Rampoor village, Thogutta Mondal and requested to inform wheather any RoFR pattas issued in the Reserve forest.

In this regard, it is to inform that, the concerned Village Revenue Officer has got enquired and reported that, No such RoFR pattas are issued to the individuals under RoFR Act in Reserve Forest area falling in limits of Rampoor village, Thogutta Mondal

At present Reserve Forest is under the control of Forest Department

  
TAHSILDAR  
21/2/17  
THOGUTTA  
Thogutta Mondal

TO

The Executive Engineer, Construction Division No.1, Siddipet  
Kaleshwaram Project.





**సర్వంబ్ :**

అష్టగవల్లి శ్యామల అంజనేయులు

ಕೆಆರ್‌ಐಡಿ ಅಂಶ 22-02-2017 ತಿಂಗಳು, ಬಿಬಿವಿ (ಕಾಂಪ್ಲೆಟ್) ವಿಭಾಗದವರು

Special  
Parliamentary Secretary  
Ranger  
Hon. W. J. G. O. S. S. S.

Asiyamala.

πρώτη

# Resolution Grama Panchayats

తీర్మానములు

గ్రామం: రాంపూర్

Mandal

మండలం: తోగుట

Dist.

జిల్లా: సిద్దిపేట

క్రమ సంఖ్య S.No	తేది Date	సభ్యుల పేర్లు Name of Members	హాజరు నైర్ హాజరు Present/Absent	విషయ సంగ్రహము Subject	చర్చలు, తీర్మానాలు Discussion, Resolution
1)	22-02-2017	అప్పనప్పై శ్యామల (ప్రెజిడెంట్)	హాజరు	అటవీ భూములలో ఎలకల నియంత్రణ, పశువు భూముల పరిరక్షణ, అటవీ భూముల అభివృద్ధి	తేది 22-02-2017 తొలి గొడవ సభ్యుల
2)		బాబా సర్వయ్య (జనరల్)	"		అప్పనప్పై శ్యామల గారి అధ్యక్షతన రాంపూర్ గ్రామ పంచాయతీ ఆవరణలో గ్రామ పంచాయతీ సమావేశం నిర్వహించబడింది. ఈ సమావేశంలో అటవీ శాఖ సర్కిల్ అధికారి గారి ఆధ్వర్యంలో గ్రామ పంచాయతీ సమావేశంగా గ్రామ శివారు పరిధిలోని అటవీ భూమి వివరాల అటవీ సర్కిల్ అధికారి గ్రామంగా మరొకటి రెండు అటవీ భూమి కాలేజీలు ప్రాజెక్టు డి సామర్వీ వల్లనైనాగ్ దళనయం నిర్మాణ వలన మునుపు గురి అవుతున్నది వివరించారు.
3)		గండికొండ వాచప్ప	"		సంబంధిత అటవీ ప్రాజెక్టు వివరాలు, బాట పేరు సర్కిల్ పేరు కెంట్ పేరు ఆర్.ఎఫ్. కౌన్సిల్మెంట్ పే. తోగుట తోగుట మల్లార పెమలకుంట 247
4)		లచ్చిర్ల మేష్	"		పైన పేర్కొన్న ప్రాజెక్టు ఎలకల అధనంతరం రానున్న సంబంధిత అటవీ భూమిలో ఎలకల పట్ల భూమి గాని, రెండు నిర్మాణ శివన గ్రామ పంచాయతీ సమావేశంలో ఆయా కార్యకర్తలను.
5)		శ్రీకృష్ణ పెరుచ్చి	"		
6)		దొంగి వాచప్ప	"		
7)		లచ్చిర్ల కన్నప్ప	"		
8)		లచ్చిర్ల చా(మ్మ)	"		
9)		వింగోల్ల ఎల్లప్ప	"		

Forest Section Officer  
THOGUTA.

Panchayat Secretary  
VIII: Rampur  
Mdl: Thoguta, Dt: Siddipet

A. Shyamala  
సర్పంచి  
గ్రామం: రాంపూర్  
మండలం: తోగుట




Lr.No B/132/16

Dt: 21-2-2017

. This is to certify that, the Executive Engineer, Construction Division No.1, Siddipet, Kaleshwaram Project has filed requisition for Construction of Sri Komaravelli Mallanna Sagar project in the forest area of Etigadda Kisthapoor village, Thogutta Mandal and requested to inform whether any RoFR pattas issued in the Reserve forest.

In this regard, it is to inform that, the concerned Village Revenue Officer has got enquired and reported that, No such RoFR pattas are issued to the individuals under RoFR Act in Reserve Forest area falling in limits of Etigadda Kisthapoor, Thogutta Mandal

At present Reserve Forest is under the control of Forest Department

  
TAHSILDAR  
21/2/17  
THOGUTTA  
Thogutta Mandal

TO

The Executive Engineer, Construction Division No.1, Siddipet  
Kaleshwaram Project.



రామ పంచాయతీ

కామవరం గ్రామ పంచాయతీ

విటిగడ్డకిష్టాపూర్

మం




సిద్దిపేట

తేది. 22-02-2017

ఈ రోజు తేది 22-02-2017 తేదిన ఉదయ

(సారథి) ఉదయకు, రెవెన్యూ ఉదయకు మరియు గ్రామ పంచాయతీ (మంత్రి) ఉదయకు సమన్వయంతో ఈమధ్య నిర్వహించబడుతున్న సదరు రామ పంచాయతీ కార్యక్రమ ప్రాజెక్టు - 1 కార్యక్రమ ముగియించిన విషయం నాగారం వలస మండల ముఖ్య అధికారి (సారథి) ముందుకు రుచి అవుతున్నది తెలియజేస్తున్నాను. సదరు విషయం నాగారం వలస తెలంగాణ రాష్ట్రంలోని వివిధ ప్రాంతములలో సాగునీటి వల్ల కలుగుతున్న నష్టాలను అభివృద్ధి మరియు లాభాల వివరించినది. సదరు విషయం నాగారం వలస మండలములో వచ్చిన మరియు ఉదయ హాజరుకు భంగము వాటిల్లినది తెలియజేస్తున్నాను. సీ నాగారం వలస మా జీవనాధారముగా ఉన్న ఎటువంటి అవకాశం లేదు కావున సదరు విషయం నాగారం వలస మాని విలువలను అభ్యంతరము లేదని దృఢీకరించి తెలియజేస్తున్నది -

  
Panchayat Secretary  
Vill: E.G. Kistapur  
Mdl: Thoguta, Dt: Siddipet

సు నంద  
సర్పంచ్  
గ్రామం: విటిగడ్డకిష్టాపూర్  
మం: తాగుట, తే: సిద్దిపేట

## తీర్మానములు

గ్రామం: చిటకడ్డ కెయ్యాలూర్

A circular official stamp from the Government of Andhra Pradesh. The outer ring contains the text "ఆంధ్ర ప్రదేశ్ సర్కార్" (Government of Andhra Pradesh) at the top and "మంత్రి కార్యాలయము" (Minister's Office) at the bottom. In the center is the State Emblem of India. Below the emblem, the word "Subject:" is printed in English, followed by Telugu text. There are also handwritten notes in Telugu around the central part of the stamp.

Mandal

మొదటిది: తొమ్మిది

**Dist.**

Dist. : ನಿರ್ದಿಷ್ಟ

[illegible]

శ్రీమం. ఏటిగడ్డపేట  
మం. తొమ్మిది కు. పల్లెముడు

GOVERNMENT OF TELANGANA  
TAHSILDAR OFFICE, THOGUTTA

Lr.No 13/177/16

Dt: 21-2-2012

This is to certify that, the Executive Engineer, Construction Division No.1, Siddipet, Kaleshwaram Project has filed requisition for Construction of Sri Komaravelli Mallanna Sagar project in the forest area of Vemulaghat village, Thogutta Mandal and requested to inform wheather any RoFR pattas issued in the Reserve forest.

In this regard, it is to inform that, the concerned Village Revenue Officer has got enquired and reported that, No such RoFR pattas are issued to the individuals under RoFR Act in Reserve Forest area falling in limits of Vemulaghat, Thogutta Mandal

At present Reserve Forest is under the control of Forest Department

TAHSILDAR  
THOGUTTA  
Thogutta Mandal

TO

The Executive Engineer, Construction Division No.1, Siddipet  
Kaleshwaram Project.



# గ్రామ పంచాయితీ కార్యాలయము, వేములఘట్

మం. పొ.పె. ప్రి. సంఖ్య: 102/01


కలకుంట్ల మంజుల

సెల్ : 9652738289

9440611552

27-02-2017

ఈ చీజీ అనగా 27-02-2017 తేదీన, అటవీ (ఫారెస్ట్) అధికారులు, రెవెన్యూ అధికారులు మరియు నేడు పాఠశాల (బోర్డింగ్) అధికారుల సమక్షంలో గ్రామ నిజ నిర్వహించుకొనినాము. సదరు గ్రామ నిజయందు కాశీవరం ప్రాకెట్టు - శ్రీ కమరవల్లి మల్లన్న సాగర్ జలాశయ నిర్మాణ వలన ఈ గ్రామములోని అటవీ భూములు (ఫారెస్ట్ ల్యాండ్) ముంపునకు గురి అవుతున్నవని తెలిసిగాము. సదరు జలాశయ నిర్మాణ వలన తెలంగాణ రాష్ట్రంలోని చిర్రు ప్రాంతములలో సాగునీటి వల్ల అయిదట్టు వివరాలు, అభివృద్ధి మరియు అలాంటి వనరులైనా సదరు జలాశయ నిర్మాణ వలన మా ఆస్థానం ఎటువంటి నష్టము మరియు అటవీ వనరులకు భంగము వాటిల్లదని తెలుసుకున్నాము. పై నిర్మాణము వలన మా జీవనాధారమునకు ఎటువంటి అటవీములైనా లేదు కావున సదరు జలాశయ నిర్మాణమునకు మాకు ఎటువంటి అభ్యంతరము లేదని ధృవీకరించుచున్నాము.

  
Panchayat Secretary  
Vill. Nemulaghat  
Mdt. Theoguda, Dt. Siddipet

H. మంజు

## కామములు

గ్రామపంచాయతి: వేమలపూడి

మండలిం: జిల్లా

జిల్లా: నల్గొండ

[illegible]



# గ్రామ పంచాయితీ కార్యాలయము, పల్లెపహాడ్

మం॥ తొగుట, జి॥ సిద్దిపేట, 502 301. (T.S.)



కీసరి సంతోష్ సర్పంచ్

తేది: 27/02/2017

Cell: 9441608973  
9550915693


ఈ రోజు గ్రామం 27/02/2017 చొద్ది ఉత్తర (ఫోర్స్) ఉధిగారుల  
రెవెన్యూ ఉధిగారుల మరియు నీటి పంపుదల (ఇరిగేషన్) ఉధిగారుల  
సమక్షంలో గ్రామ వర్గ అసెంబ్లీ మం. ఈ గ్రామ సభ్యులుందు  
కారాగారం ప్రాజెక్టు - (ఆ గ్రామం కెళ్ళి మల్లగి సాగర్ బహనయి నాటగా  
వలగ్ మా గ్రామములు ఉత్తర (ఫోర్స్ లైండ్) మంత్రియ  
గారి ఉత్తరం, ఉప తెల్లగా. సదరు బహనయి నాటగం ఎల్ల  
తెలంగాణ రాష్ట్రం లోని వివిధ ప్రాంతములు సాగునీటి వల్ల  
అయకట్టు ఎవరాల ఉభయద్వి. ఎరం, లాగాలు. ఎవరాలము  
సదరు బహనయి నాటగం వలగ్. మా ఉత్తరం వెలుదీస్తే  
మరియు ఉత్తర తెలుగులను భంగం వాటిల్ల గు. తెలుసుకున్నా,  
మై నాటగా వలగ్. మా బీ వర్గధార ఎల్లం ఎటంట్  
ఉటంకం తామ. కార్త సదరు బహనయి నాటగం ఎల్లం  
నూరు. ఎటంట్ ఉత్తరం తాదని

శ్రీ శ్రీ గారు ఆరాధిం చక్రే ది

Panchayat Secretary  
Vill: *all up ch...*  
Mdl: Thoguta, Dt: Siddipet

సర్పంచ్  
గ్రామం॥ పల్లెపహాడ్  
మం॥ తొగుట, జి॥ సిద్దిపేట.

Resolution Grama Panchayath  
తీర్మానములు



తెలంగాణ ప్రభుత్వము

గ్రామపంచాయితీ కార్యాలయము, పల్లెపహాడ్

మండలం: తొగుట

జిల్లా సిద్దిపేట

క్ర. సం.	సభ్యుల పేర్లు	హోదా	హాజరు గైర్హాజరు	చర్చలు, తీర్మానములు
1.	శ్రీమతి కీసరి సంతోష్	సర్పంచ్	హాజరు	<p>తేది: 27/02/2017 రోజున శ్రీమతి కీసరి సంతోష్ సర్పంచ్ గారి అధ్యక్షతన ఉదయం/మధ్యాహ్నం 10-30 గంటలకు పల్లెపహాడ్ గ్రామ పంచాయితీ కార్యాలయములో సభ్యులందరు సాధారణ / ప్రత్యేక / అత్యవసర సమావేశమై ఈ క్రింది అంశములు చర్చించి ఏకగ్రీవంగా తీర్మానించినది.</p> <p><b>* చర్చనీయాంశాలు- తీర్మానాలు *</b></p> <p>అటవీ భూమి వివరాలు- సిద్దిపేట జిల్లాలో ఉన్న అటవీ భూమి వివరాలు, అటవీ భూమి కేటాయింపు ప్రాంతం (అటవీ భూమి కేటాయింపు ప్రాంతం) నాణ్యత అనుగుణంగా నిర్దేశించబడిన అటవీ భూమి వివరాలు.</p> <p>అటవీ భూమి వివరాలు- సిద్దిపేట జిల్లాలో ఉన్న అటవీ భూమి వివరాలు, అటవీ భూమి కేటాయింపు ప్రాంతం (అటవీ భూమి కేటాయింపు ప్రాంతం) నాణ్యత అనుగుణంగా నిర్దేశించబడిన అటవీ భూమి వివరాలు.</p> <p>అటవీ భూమి వివరాలు- సిద్దిపేట జిల్లాలో ఉన్న అటవీ భూమి వివరాలు, అటవీ భూమి కేటాయింపు ప్రాంతం (అటవీ భూమి కేటాయింపు ప్రాంతం) నాణ్యత అనుగుణంగా నిర్దేశించబడిన అటవీ భూమి వివరాలు.</p> <p>అటవీ భూమి వివరాలు- సిద్దిపేట జిల్లాలో ఉన్న అటవీ భూమి వివరాలు, అటవీ భూమి కేటాయింపు ప్రాంతం (అటవీ భూమి కేటాయింపు ప్రాంతం) నాణ్యత అనుగుణంగా నిర్దేశించబడిన అటవీ భూమి వివరాలు.</p> <p>అటవీ భూమి వివరాలు- సిద్దిపేట జిల్లాలో ఉన్న అటవీ భూమి వివరాలు, అటవీ భూమి కేటాయింపు ప్రాంతం (అటవీ భూమి కేటాయింపు ప్రాంతం) నాణ్యత అనుగుణంగా నిర్దేశించబడిన అటవీ భూమి వివరాలు.</p> <p>అటవీ భూమి వివరాలు- సిద్దిపేట జిల్లాలో ఉన్న అటవీ భూమి వివరాలు, అటవీ భూమి కేటాయింపు ప్రాంతం (అటవీ భూమి కేటాయింపు ప్రాంతం) నాణ్యత అనుగుణంగా నిర్దేశించబడిన అటవీ భూమి వివరాలు.</p> <p>అటవీ భూమి వివరాలు- సిద్దిపేట జిల్లాలో ఉన్న అటవీ భూమి వివరాలు, అటవీ భూమి కేటాయింపు ప్రాంతం (అటవీ భూమి కేటాయింపు ప్రాంతం) నాణ్యత అనుగుణంగా నిర్దేశించబడిన అటవీ భూమి వివరాలు.</p> <p>అటవీ భూమి వివరాలు- సిద్దిపేట జిల్లాలో ఉన్న అటవీ భూమి వివరాలు, అటవీ భూమి కేటాయింపు ప్రాంతం (అటవీ భూమి కేటాయింపు ప్రాంతం) నాణ్యత అనుగుణంగా నిర్దేశించబడిన అటవీ భూమి వివరాలు.</p> <p>అటవీ భూమి వివరాలు- సిద్దిపేట జిల్లాలో ఉన్న అటవీ భూమి వివరాలు, అటవీ భూమి కేటాయింపు ప్రాంతం (అటవీ భూమి కేటాయింపు ప్రాంతం) నాణ్యత అనుగుణంగా నిర్దేశించబడిన అటవీ భూమి వివరాలు.</p>
2.	శ్రీ గుగ్గోత్ రమేష్	ఉప సర్పంచ్	"	
3.	శ్రీ కొమ్మ మల్లయ్య	వార్డు మెంబర్	"	
4.	శ్రీ శనిగరం శ్రీనివాస్	వార్డు మెంబర్	"	
5.	శ్రీ సింగరబోయిన నాగరాజు	వార్డు మెంబర్	"	
6.	శ్రీమతి మన్నెపోశవ్వ	వార్డు మెంబర్	"	
7.	శ్రీ శనిగరం ఆంజనేయులు	వార్డు మెంబర్	"	
8.	శ్రీమతి గుండవేణి ఎల్లవ్వ	వార్డు మెంబర్	"	
9.	శ్రీమతి గూడూరి దుర్గవ్వ	వార్డు మెంబర్	"	
10.	శ్రీ గుగ్గోత్ బిచ్చణి	వార్డు మెంబర్	"	
11.	శ్రీమతి అల్వాల నర్సవ్వ	వార్డు మెంబర్	"	

Forest Section Officer  
KUKUNOORPALLY

Panchayat Secretary  
Vill:.....  
Mdl: Thoguta, Dist: Siddipet.

సర్పంచ్  
గ్రామం: పల్లెపహాడ్  
మం: తొగుట, జి: సిద్దిపేట,



గ్రామసంఘాలతో కారావలము :



కొండపాక నిల్వ: సిద్దిపేట.

ఈ తొలి అసెంబ్లీ 27-02-2014 (శనివారం) అధికారులు, రెవెన్యూ అధికారులు మరియు నాట పాడులు (ఇరిగేషన్) అధికారుల సమక్షంలో గ్రామసభ సభ్యులకు హాజరుకావాలి. సభకు గ్రామసభ యందు కాశీవ్రతం ప్రారంభం. (శ్రీ)కామరాజు సుబ్బరాజుగారు రుణం నల్లం వలన మా గ్రామంలో అటువంటి భూమి ( ఫారెస్ట్ ల్యాండ్ ) ముందు గురి అవుతున్నదని తెలిపారు. సభకు రుణం నల్లం వలన తెలంగాణ రాష్ట్రంలోని వివిధ ప్రాంతాలలో సాగునీరు వచ్చి అయిత్తు వివరాలు, అభివృద్ధి మరియు తాగు నీరు వలన సభకు రుణం నల్లం వలన మా జీవనాధారమైన మరియు అటువంటి భూమి వాటాదని తెలిపినాము. పై నల్లం వలన మా జీవనాధారమైన వాటాదని తెలిపినాము లేదు. కావున సభకు రుణం నల్లం వలన మాకు వాటాదని అభివృద్ధి లేదని దృఢీకరించి తెలియజేస్తున్నాము.

స.ప.చైర్మన్ గారికి  
**Sarpanch**  
Village: Erravalli  
Mdl: Kondapak, Dt: Siddipet

Nº 4444  
**Panchayat Secretary**  
Village: Erravalli  
Mdl: Kondapak, Dt: Siddipet

GOVERNMENT OF TELANGANA  
TAHSILDAR OFFICE, THOGUTTA

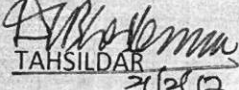
Lr.No B/170/16

dt: 21-2-2017

This is to certify that, the Executive Engineer, Construction Division No.1, Siddipet, Kaleshwaram Project has filed requisition for Construction of Sri Komaravelli Mallanna Sagar project in the forest area of Palleshphad village, Thogutta Mondal and requested to inform wheather any RoFR pattas issued in the Reserve forest.

In this regard, it is to inform that, the concerned Village Revenue Officer has got enquired and reported that, No such RoFR pattas are issued to the individuals under RoFR Act in Reserve Forest area falling in limits of Palleshphad, Thogutta Mondal

At present Reserve Forest is under the control of Forest Department

  
TAHSILDAR  
21/2/17  
**Tahsildar**  
Thogutta Mandā

TO

The Executive Engineer, Construction Division No.1, Siddipet  
Kaleshwaram Project.



**GOVERNMENT OF TELANGANA  
OFFICE OF THE REVENUE DIVISIONAL OFFICER, GAJWEL,  
SIDDIPET DISTRICT.**

\*\*\*\*\*

Lr No: D/334/2017

Date: 4 03-2017

**CERTIFICATE**

This is to certify that, the Executive Engineer, Construction Division No.1, Siddipet; Kaleshwaram Project has filed requisition for Construction of Sri Komaravelli Mallanna Sagar of Kaleshwaram Project in the Forest area of Yerravally (Village), Kondapaka Mandal, Siddipet District and requested to inform whether any RoFR pattas issued in the Reserve Forest.

In this regard, No claims have been given in the area which is proposed to be diverted for total extent of 30.935 Ha of Forest land in the Comp No.242 of Yerravalli R.F & Comp No.244 of Vemulaghat R.F., Kukunoorpally Section, Siddipet Range, Siddipet Division to the user agency i.e. Irrigation Department for Formation of Sri Komaravelli Mallanna Sagar of Kaleshwaram Project. There are no cases which will attract the provisions of RoFR Act, 2006 especially under section 3(1) (e) & 4 (5) in the Comp No.242 & 244 of Kukunoorpally Section, Siddipet Range, Siddipet Division.

The proposal does not involve recognized rights of Primitive Tribal Groups and Pre-Agricultural Communities in the above mentioned Reserve Forest Area.

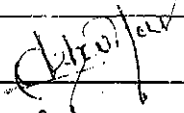
Revenue Divisional Officer,  
Gajwel.

**RESOLUTION OF SUB DIVISIONAL COMMITTEE OF RoFR ACT, 2006 UNDER THE  
CHAIRMANSHIP OF REVENUE DIVISIONAL OFFICER, GAJWEL.**

Dt: 4.03.17

Chairman: Sri D. Vijayender Reddy,  
Revenue Divisional Officer, Gajwel.


The following members are present.

S.No.	Name of the Member	Designation	Signature
1	SK. AARIFA	TAHSILDAR, KONDAPAKA	
2	A. PADMA	MPP KONDAPAKA	A. Padma
3	A. LAKSHMI	MPTC KONDAPAKA	A. Lakshmi
4	B. BAUMAVVA	MPTC DUDDEDA	B. Baumavva
5	A. SHYAM SUNDER REDDY	FRD SIDDIPET	A. Shyam Sunder Reddy
6			

The Executive Engineer, Kaleshwaram Project Construction Division No.1, Siddipet has requested the District Tribal Welfare Officer, Siddipet to issue certificate in Annexure-I (Form-I) for Kaleshwaram Project in respect of proposals submitted for diversion of 30.935 Ha of forest land lying in Kukunoorpally range of Siddipet Division for "formation of Sri Komaravelli Mallanna Sagar" in favour of Executive Engineer, Kaleshwaram Project Construction Division No.1, Siddipet.

Accordingly the Gram panchayaties have convened the meetings under the chairmanship of Sarpanches along with members, Forest rights committees and unanimously passed resolution stating that there is NO objection for diversion of proposed forest land in favour of Executive Engineer, Kaleshwaram Project Construction Division No.1, Siddipet as there are no encroachments by tribal people in the proposed forest land to be diverted and further resolved that there are NO pending in RoFR claims to be settled under Forest Rights Act.

Based on the resolutions passed by Gram panchayaties, the members of Sub-Divisional Committee Gajwel have NO objection regarding diversion of forest land measuring an extent 30.935 Ha of forest land lying in Kukunoorpally range of Siddipet Division for "formation of Sri Komaravelli Mallanna Sagar" in favour of Executive Engineer, Kaleshwaram Project Construction Division No.1, Siddipet and subsequent issue of certificate in Form-I.

  
Chairman  
Sub-Divisional Committee &  
Revenue Divisional Officer,  
Gajwel.




Lr.No 241/2017

. This is to certify that, the Executive Engineer, Construction Division No.1 , Siddipet, Kaleshwaram Project has filed requisition for Construction of Sri Komaravelli Mallanna Sagar project in the forest area of Yerravelly village, Kondapaka Mondal and requested to inform wheather any RoFR pattas issued in the Reserve forest.

In this regard, it is to inform that, the concerned Village Revenue Officer has got enquired and reported that ,No such RoFR pattas are issued to the individuals under RoFR Act in Reserve Forest area falling in limits of Yerravelly village, Kondapaka Mondal

At present Reserve Forest is under the control of Forest Department

  
TAHSILDAR  
KONDAPAKA  
తహసీల్దార్ కండపాక మండలము  
జిల్లా సిద్దిపేట

TO

The Executive Engineer, Construction Division No.1, Siddipet  
Kaleshwaram Project.

# Resolution Grama Panchayath తీర్మానములు

గ్రామ పంచాయతీ కార్యాలయము, ఎర్రవల్లి  
మండలం : కొండపాక, జిల్లా : సిద్దిపేట

క్ర.సంఖ్య	సభ్యుల పేర్లు	హోదా	హాజరు గైర్హాజరు	విషయ సంగ్రహము	చర్చల-తీర్మానములు
1.	శ్రీ ఉట్కూరి నర్సింహారెడ్డి	సర్పంచ్	హాజరు	నిర్ణయించిన తీర్మానములను అమలు చేయుటకు ఉత్తరాలు జారీ చేయుటకు	తేది 27-02-2017 రోజున ఉదయం 10-00 గంటలకు
2.	శ్రీ కుంటనోళ్ల శివకుమార్	ఉప సర్పంచ్	"		శ్రీ ఉట్కూరి నర్సింహారెడ్డి సర్పంచ్ గారి అధ్యక్షతన గ్రామ పంచాయతీ కార్యాలయములో
3.	శ్రీమతి సింగారం కవిత	వార్డు సభ్యురాలు	"		అధ్యక్షుని అధికారి అధ్యక్షుని గ్రామసభ సభ్యులను
4.	శ్రీమతి రుద్రారం భాగ్యలక్ష్మి	వార్డు సభ్యురాలు	"		జరిగిన సమావేశానికి వార్డు సభ్యులు హాజరై ఈ క్రింది అంశములు అమోదించి చర్చించి
5.	శ్రీ గాంధారి రవీంద్రచారి	వార్డు సభ్యుడు	"		ఏకగ్రీవముగా తీర్మానించినట్లు.
6.	శ్రీ పేర్ల శ్రీనివాస్	వార్డు సభ్యుడు	"		జరిగిన సభ్యుల
7.	శ్రీ పేర్ల కిషన్	వార్డు సభ్యుడు	"		సభ్యుల
8.	శ్రీమతి అనాజి కనకమ్మ	వార్డు సభ్యురాలు	"		సభ్యుల
9.	శ్రీమతి అల్లం లావణ్య	వార్డు సభ్యురాలు	"		సభ్యుల
10.	శ్రీ యం.డి. అర్పద్	వార్డు సభ్యుడు	"		సభ్యుల
11.	శ్రీమతి రుద్రారం మల్లమ్మ	వార్డు సభ్యురాలు	"		సభ్యుల



తేది 27-02-2017 రోజున ఉదయం 10-00 గంటలకు  
శ్రీ ఉట్కూరి నర్సింహారెడ్డి సర్పంచ్ గారి అధ్యక్షతన గ్రామ పంచాయతీ కార్యాలయములో  
అధ్యక్షుని అధికారి అధ్యక్షుని గ్రామసభ సభ్యులను  
జరిగిన సమావేశానికి వార్డు సభ్యులు హాజరై ఈ క్రింది అంశములు అమోదించి చర్చించి

జరిగిన సభ్యుల	సభ్యుల	సభ్యుల	సభ్యుల	సభ్యుల
సభ్యుల	సభ్యుల	సభ్యుల	సభ్యుల	సభ్యుల
సభ్యుల	సభ్యుల	సభ్యుల	సభ్యుల	సభ్యుల
సభ్యుల	సభ్యుల	సభ్యుల	సభ్యుల	సభ్యుల

పైన పేర్కొనబడిన ఘాతానికి కారణం ఏమిటో తెలుసుకోవడానికి గ్రామ పంచాయతీ కార్యాలయములో  
ఈ ఘాతానికి కారణం ఏమిటో తెలుసుకోవడానికి గ్రామ పంచాయతీ కార్యాలయములో  
ఈ ఘాతానికి కారణం ఏమిటో తెలుసుకోవడానికి గ్రామ పంచాయతీ కార్యాలయములో

సర్పంచ్  
Village: Erravalli  
Dist: Kondapak, Dt: Siddipet  
Panchayat Secretary  
Village: Erravalli  
Dist: Kondapak, Dt: Siddipet

Forest Section Officer  
KUKUNOORALLY

FORM – II  
(For projects other than linear projects)  
Government of Telangana  
Office of the District Collector,  
\*\*\*

No. G/248/2017-3.

Dated: 08-03-2017

**TO WHOM SO EVER IT MAY CONCERN**

In compliance of the Ministry of Environment and Forests (MoEF), Government of India's letter No.11-9/98-FC(pt) dated 3<sup>rd</sup> August 2009 wherein the MOEF issued guidelines on submission of evidences for having initiated and completed the process of settlement of rights under the scheduled Tribes and Other Traditional Forest Dwellers (Recognition of forest Rights) Act, 2006 ('FRA', for short) on the forest land proposed to be diverted for non-forest purposes, it is certified that 54.648 hectares of forest land which comes under submergence in the Konda Pochamma Sagar of Kaleshwaram Project, proposed to be diverted in favour of Irrigation & CAD Department, Executive Engineer, Kaleshwaram Project, Construction Division No.2, Gajwel of Construction Circle No.1, Siddipet in Siddipet District falls within jurisdiction of Bailampur & Thanedarpally villages of Mulugu Tahsil.

It is further certified that:

- a) The complete process for identification and settlement of rights under the FRA has been carried out for the entire 54.648 hectares of forest land proposed for diversion. A copy of records of all consultations and meetings of the Forest Rights Committee, Gram Sabha, Sub-Division Level Committee and the District Level Committee are enclosed as annexure I to annexure III
- b) The proposal for such diversion (with full details of the project and its implications, in vernacular/local language have been placed before each concerned Gram Sabha of forest – Dwellers, who are eligible under the FRA;
- c) The each concerned Gram Sabha has certified that all formalities/processes under the FRA have been carried out, and that they have given their consent to the proposed diversion and the compensation and ameliorative measures, if any, having understood the purpose and details of proposed diversion. A copy of certificate issued by the Gram Sabha of Bailampur and Thanedarpally villages is enclosed as annexure I to annexure III
- d) The discussion and decisions on such proposals had taken place only when there was a quorum of minimum 50% of the members of gram Sabha present;
- e) The diversion of forest land for facilities managed by the Government as required under section 3 (2) of the FRA have been completed and the Grama Sabhas have given their consent to it;
- f) The proposal does not involve recognised rights of Primitive Tribal Groups and Pre-agricultural Communities, where applicable have been specifically safeguarded as per section 3 (1) (e) of the FRA.

Encl.: As above.






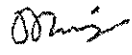
  
District Collector,  
Siddipet.



**RESOLUTION OF DIVISIONAL COMMITTEE OF RoFR ACT, 2006 UNDER THE CHAIRMANSHIP  
OF DISTRICT COLLECTOR, SIDDIPET. Dt: 07-03-2017**

Chairman: Sri P.Venkatrama Reddy, IAS  
District Collector, Siddipet.

The following members are present.

S.No.	Name of the Member	Designation	Signature
1	Sri P.Venkatrama Reddy, IAS District Collector, Siddipet	Chairman	
2	Sri C.Sridhar Rao, District Forest Officer, Siddipet	Member	
3	Smt.N.Kamala, ZPTC - Chinnakodur	Member - SC	
4	Smt. Ch.Madhuri , ZPTC - Kondapak	Member - OC	
5	Sri Pochaiiah, ZPTC - Wargal	Member - SC	
6	Smt. P.Manemma, District Tribal Welfare Officer	Convener	

The Superintending Engineer, Kaleshwaram Project Construction Circle No.1, Siddipet has requested the District Tribal Welfare Officer, Siddipet to issue certificate in Annexure-I (Form-II) for Kaleshwaram Project in respect of proposals submitted for diversion of 54.648 hectares of forest land which comes under submergence in the Konda Pochamma Sagar of Kaleshwaram Project, proposed to be diverted in favour of Irrigation & CAD Department, Executive Engineer, Kaleshwaram Project, Construction Division No.2, Gajwel of Construction Circle No.1, Siddipet in Siddipet District falls within jurisdiction of Bailampur & Thanedarpally villages of Mulugu Tahsil.

Accordingly the Gram panchayath have convened the meetings under the chairmanship of Sarpanch along with members, Forest rights committees and unanimously passed resolution stating that there is NO objection for diversion of proposed forest land in favour of Executive Engineer, Kaleshwaram Project Construction Division No. 2 Gajwel as there are no encroachments by tribal people in the proposed forest land to be diverted and further resolved that there are NO pending in RoFR claims to be settled under Forest Rights Act.

Basing on the resolutions passed by Gram panchayath, in Grama Sabha and Sub-Divisional Committee, Gajwel, the members of Divisional Committee Siddipet have NO objection regarding diversion of forest land measuring an extent of 54.648 Ha of forest land lying in Gajwel range of Siddipet Division for "formation of Konda Pochanama" in favour of Executive Engineer, Kaleshwaram Project Construction Division No.2 (Gajwel) and subsequent issue of certificate in Form-II.

  
Chairman  
Divisional Committee &  
District Collector, Siddipet.

**RESOLUTION OF SUB DIVISIONAL COMMITTEE OF RoFR ACT, 2006 UNDER THE  
CHAIRMANSHIP OF REVENUE DIVISIONAL OFFICER, GAJWEL.**

Dt: 2-03-2017

Chairman: Sri D. Vijayender Reddy,  
Revenue Divisional Officer, Gajwel.

The following members are present.

S.No.	Name of the Member	Designation	Signature
1	M. Mamatha (BC)	M.P.T.C. Mulugu	M. Mamatha
2	T. Rajan (SC)	M.P.T.C. Mulugu	T. Rajan
3	S. Geetha (OC)	M.P.T.C. Mulugu	S. Geetha
4			
5	P. Srinivas Reddy	Tahsildar	
6	Ch. Venket Rama Rao	Forest Range Officer	
7			
8			

The Executive Engineer, Kaleshwaram Project Construction Division No.2, Gajwel has requested the District Tribal Welfare Officer, Siddipet to issue certificate in Annexure-I (Form-I) for Kaleshwaram Project in respect of proposals submitted for diversion of 135 ~~Ac~~ of forest land lying in Bailampur & Thanedarpalli Villages, Mulugu Mandal, Gajwel ranges of Siddipet Division for "Formation of Sri Konda Pochamma Sagar" in favour of Executive Engineer, Kaleshwaram Project Construction Division No.2, Gajwel.

Accordingly the Gram panchayaties have convened the meetings under the chairmanship of Sarpanches along with members, Forest rights committees and unanimously passed resolution stating that there is NO objection for diversion of proposed forest land in favour of Executive Engineer, Kaleshwaram Project Construction Division No.2, Gajwel as there are no encroachments by tribal people in the proposed forest land to be diverted and further resolved that there are NO pending in RoFR claims to be settled under Forest Rights Act.

Based on the resolutions passed by Gram panchayaties, the members of Sub-Divisional Committee Gajwel have NO objection regarding diversion of forest land measuring an extent 135 ~~Ac~~ of forest land lying in Bailampur & Thanedarpalli Villages, Mulugu Mandal, Gajwel ranges of Siddipet Division for "Formation of Sri Konda Pochamma Sagar" in favour of Executive Engineer, Kaleshwaram Project Construction Division No.2, Gajwel and subsequent issue of certificate in Form-I.

Chairman  
Sub-Divisional Committee &  
Revenue Divisional Officer,  
Gajwel.

**GOVERNMENT OF TELANGANA**  
**OFFICE OF THE REVENUE DIVISIONAL OFFICER, GAJWEL,**  
**SIDDIPET DISTRICT.**

Lr No: D/334/2017

Date: 02-03-2017

**CERTIFICATE**

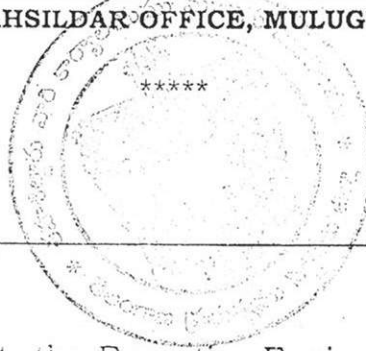
This is to certify that, the Executive Engineer, Construction Division No.2, Gajwel, Kaleshwaram Project has filed requisitioned for Construction of Sri Konda Pochamma Sagar (Pamulaparathi Reservoir) in the Forest area of Bailampur (Villagae), Mulugu Mandal, Siddipet District requested to inform whether any RoFR pattas issued in the Reserve Forest.

In this regard, No claims have been given in the area which is proposed to be diverted for total extent of <sup>54.648</sup>64.84 Ha (135 Acres) of Forest land in the Comp No.277 of Thanedarpalli R.F & Comp No.278 of Bailampur R.F., Mulugu Section, Gajwel Range, Siddipet Division to the user agency i.e. Irrigation Department for Formation of Konda Pochamma Sagar. There are no cases which will attract the provisions of RoFR Act, 2006 especially under section 3(1) (e) & 4 (5) in the Comp No.277 & 278 of Mulugu Section, Gajwel Range, Siddipet Division.

The proposal does not involve recognized rights of Primitive Tribal Groups and Pre-Agricultural Communities in the above mentioned Reserve Forest Area.

Revenue Divisional Officer,  
Gajwel,  
Siddipet District.

GOVERNMENT OF TELANGANA  
TAHSILDAR OFFICE, MULUGU



Lr No: B/1530/16

Date: 27-02-2017

This is to certify that, the Executive Engineer, Construction Division No.2, Gajwel, Kaleshwaram Project has filed requisitioned for Construction of Sri Konda Pochamma Sagar (Pamulaparthi Reservoir) in the Forest area of Bailampur (Villagae), Mulugu Mandal, Siddipet District requested to inform whether any RoFR pattas issued in the Reserve Forest.

In this regard, it is to inform that, the concerned Village Revenue Officer has got enquired and reported that, No such RoFR pattas are issued to the individuals under RoFR Act in Reserve Forest area falling in the limits of Bailampur Village, Mulugu Mandal.

At present Reserve Forest is under the control of Forest Department.

*27/2/17*  
Tahsildar & Executive Magistrate,  
Mulugu Mandal,  
Mulugu Mandal  
Dist. Siddipet.

*27/2*  
To,  
The Executive Engineer, I&CAD,  
Kaleshwaram Project Construction Division No.2,  
Gajwel, Siddipet District.

GOVERNMENT OF TELANGANA  
OFFICE OF THE REVENUE DIVISIONAL OFFICE GAJWEL DIVISION SIDDIPET DISTRICT

From:  
D. Vijayender Reddy,  
Revenue Divisional Officer,  
Gajwel

To:  
The District Collector,  
Siddipet.

**Lr.No.D/334/2017 Dated: 04.03.2017.**

Sir,

Sub:- KALESHWERAM PROJECT – formation of Konda Pochamma Sagar with  
Capacity a Capacity 7 TMC- forest land – Proposals submitted Reg.

Ref:- 1. Instructions of the District Collector, Siddipet Dated; .02.2017.  
2. Report of the Tahsildars Mulugu, Manda, Dated: 22..02.2017.

-000-

I invite kind attention to the subject and references cited, and submit that the District Collector, Siddipet has instructions issued to submit Proposals Forest lands covered under formation of Kondapochama Sagar in Gajwel Division.

In this connection it is to submit that in the 2<sup>nd</sup> reference cited, the Tahsildar Mulugu Mandal has submitted detailed report that, No such RoFR pattas are issued to the individuals under RoFR Act in Reserve Forest are falling in the limits of Thanedarpalli & Bailampur village of Mulugu Mandal.

Accordingly the Grampanchyaties have convened the meeting under the chairmanship of Sarpanchs along with members, Forest rights committees and unanimously passed resolution while submitting the GP resolution, & Certificate in Form-I.

This is for favour of kind information and necessary action.

Yours faithfully,

Encl(As above)

  
Revenue Divisional Officer,  
Gajwel Division



Government of Telangana  
Irrigation and CAD Department

From:  
**Sri.T.Venu, M.Tech.,**  
**Executive Engineer, I&CAD,**  
Kaleshwaram Project Construction Divn No.2,  
GAJWEL, Siddipet District.

To:✓  
**The District Collector & Magistrate,**  
**SIDDIPET.**  
**SIDDIPET DISTRICT.**

Lt.No.EE/KPCD.2/GAJ/AEE/2017/ 745/4 NO

Dt : 62 -03 - 2017

Sir,

**Sub:-** TSFD - Forest (Conservation) Act – Kaleshwaram Project –Package-14: Forest Land in Siddipet District for Formation of **Konda Pochamma Sagar** for an extent of 135 Acres in Bailampur (V) & Thandearpalli (V) of Mulugu (M), Siddipet Dist – **Submission of Necessary Data for Gazette notification** Regarding.

**Ref:-** 1.Ref No: 19959/2016/FCA-1

Dated:29.12.2016

2.Endt No: CE/KPH/DCE/DEE1/AEE2/FL/P14/2017-71

Dated:16.01.2017

\*\*\*\*\*

With reference to the above subject, I submit that the Data along with the Resolutions of Grama Sabhas, Sub Divisional Committee & Certificates stating that there are No RoFR Pattas are issued and the proposed forest Area and does not involve recognized rights of Primitive Tribal Groups & Pre-Agricultural Communities in Comp No.277 of Thanedarpalli R.F. & Comp No.278 of Bailamapur R.F., Mulugu Section, Gajwel Range, Siddipet Division.

In this regard, I am requesting the District Collector & Magistrate, Siddipet to kindly address the Principal Chief Conservator of Forest in the above mentioned Reserve Forest of an extent of <sup>54.648</sup>~~64.84~~ ha (135 Acres) for diversion of proposed Konda Pochamma Sagar in Siddipet District in favour of Executive Engineer, Kaleshwaram Project Construction Division No.2, Gajwel for Gazette notification.

Yours Faithfully,

**Executive Engineer, I&CAD,**  
Kaleshwaram Project Construction  
Divn No.2, Gajwel Siddipet Dist.

**Encl:**

- 1.Copy of Grama Sabha Resolution
- 2.Copy of Sub Divnl Committee Resolution
- 3.Copy of RDO Certificate
- 4.Copy of Tahsildhar Certificate



తేదీ : 27-02-2017

ఈ రోజు అనగా 27-02-2017 తేదీన, అటవీ (ఫారెస్ట్) అధికారులు, రెవిన్యూ అధికారులు మరియు నీటి పారుదల (ఇరిగేషన్) అధికారుల సమక్షములో గ్రామ సభ నిర్వహించుకొనినాము.

(మరియు ఇన్ ఫోర్మేషన్)

బైలంపూర్ గ్రామ సభ యందు కాళేశ్వరం ప్రాజెక్ట్ - శ్రీ కొండా పోచమ్మ సాగర్ (పాములపర్తి రిజర్వాయర్) జలాశయం నిర్మాణం వలన మా గ్రామములోని అటవీ భూమి (ఫారెస్ట్ ల్యాండ్) ముంపునకు గురి అవుతున్నదని తెలిపినారు. సదరు జలాశయం నిర్మాణం వలన తెలంగాణ రాష్ట్రం లోని వివిధ ప్రాంతములలో సాగులోనికి వచ్చే ఆయకట్టు వివరాలు, అభివృద్ధి మరియు లాభాలు వివరించినారు.

సదరు జలాశయం నిర్మాణం వలన అటవీ హక్కులకు భంగము వాటిల్లదని తెలుసుకున్నాము. కావున సదరు జలాశయం నిర్మాణమునకు మాకు ఎటువంటి అభ్యంతరం లేదని ధృవీకరించి తీర్మానించడమైనది

ఇట్లు

N. వెంకటేశ్వర్లు  
వైస్ చైర్మన్  
గ్రామ బైలంపూర్, ముంపుములుగు

ပြောဆိုလေ့

To: Government of India  
Ministry of Irrigation and C.D. Projects  
New Delhi

FORM – II  
(For projects other than linear projects)  
Government of Telangana  
Office of the District Collector, Siddipet.

\*\*\*

No. G/248/2017-5,

Dated: 20-03-2017

**TO WHOM SO EVER IT MAY CONCERN**

In compliance of the Ministry of Environment and Forests (MoEF), Government of India's letter No.11-9/98-FC(pt) dated 3<sup>rd</sup> August 2009 wherein the MOEF issued guidelines on submission of evidences for having initiated and completed the process of settlement of rights under the scheduled Tribes and Other Traditional Forest Dwellers (Recognition of forest Rights) Act,2006 ('FRA', for short) on the forest land proposed to be diverted for non-forest purposes, it is certified that 4.0553 hectares of forest land proposed to be diverted in favour of Irrigation & CAD Department, Executive Engineer, Construction Division No-2, Kaleshwaram Project Construction Circle -1, for Kondapachama left main canal (Package – 14) in Comp. No. 203, Godugupally (RF) Indupriyal Village of Doulothabad Tahsil in Siddipet District.




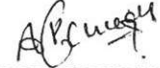
It is further certified that:

- a) The complete process for identification and settlement of rights under the FRA has been carried out for the entire 4.0553 hectares of forest land proposed for diversion. A copy of records of all consultations and meetings of the Forest Rights Committee(s), Gram Sabha(s), Sub-Division Level Committee(s) and the District Level Committee are enclosed as annexure I to annexure III.
- b) The proposal for such diversion (with full details of the project and its implications, in vernacular/local language ) have been placed before each concerned Gram Sabha of forest – Dwellers, who are eligible under the FRA;
- c) The each concerned Gram Sabha(s) has certified that all formalities/processes under the FRA have been carried out, and that they have given their consent to the proposed diversion and the compensation and ameliorative measures, if any, having understood the purpose and details of proposed diversion. A copy of certificate issued by the Gram Sabhas of Indupriyal Village Doulothabad Tahsil is enclosed as annexure I to annexure III.
- d) The discussion and decisions on such proposals had taken place only when there was a quorum of minimum 50% of the members of gram Sabha present;
- e) The diversion of forest land for facilities managed by the Government as required under section 3 (2) of the FRA have been completed and the Grama Sabhas have given their consent to it;
- f) The proposal does not involve recognised rights of Primitive Tribal Groups and Pre-agricultural Communities, where applicable have been specifically safeguarded as per section 3 (1) (e) of the FRA.

**RESOLUTION OF DIVISIONAL COMMITTEE OF RoFR ACT, 2006 UNDER THE CHAIRMANSHIP  
OF DISTRICT COLLECTOR, SIDDIPET. Dt: 20-03-2017**

Chairman: Sri P.Venkatrama Reddy, IAS  
District Collector, Siddipet.

The following members are present.

S.No.	Name of the Member	Designation	Signature
1	Sri P.Venkatrama Reddy, IAS District Collector, Siddipet	Chairman	
2	Sri C.Sridhar Rao, District Forest Officer, Siddipet	Member	
3	Smt.N.Kamala, ZPTC - Chinnakodur	Member - SC	
4	Smt. Ch.Madhuri , ZPTC - Kondapak	Member - OC	
5	Sri Pochaiah, ZPTC - Wargal	Member - SC	
6	Smt. P.Manemma, District Tribal Welfare Officer	Convener	

The Superintending Engineer, Kaleshwaram Project Construction Circle No.1, Siddipet has requested the District Tribal Welfare Officer, Siddipet to issue certificate in Annexure-I (Form- ) for Kaleshwaram Project in respect of proposals submitted for diversion of 10.9264 hectares of forest land proposed to be diverted in favour of Irrigation & CAD Department, Executive Engineer, Construction Div No-2, Kaleshwaram Project Construction Circle -1, for digging of canal in Siddipet District in Comp. No. 269, Pirlapally Village, of Jagdevpur Tahsil to an extent of 6.8711 ha for Gravity Main canal of Kaleshwaram Project (Package-15) and in Comp. No. 203, Godugupally Village of Doulthabad Tahsil to an extent of 4.055 ha for Kondapachama left main canal (Package - 14).

Accordingly the Gram panchayath have convened the meetings under the chairmanship of Sarpanch along with members, Forest rights committees and unanimously passed resolution stating that there is NO objection for diversion of proposed forest land in favour of Executive Engineer, Kaleshwaram Project Construction Division No. 2 Gajwel as there are no encroachments by tribal people in the proposed forest land to be diverted and further resolved that there are NO pending in RoFR claims to be settled under Forest Rights Act.

Basing on the resolutions passed by Gram panchayath, in Grama Sabha and Sub-Divisional Committee, Gajwel & Siddipet, the members of Divisional Committee Siddipet have NO objection regarding diversion of forest land measuring an extent of 10.9264 Ha of forest land lying in Gajwel & Dubbak range of Siddipet Division for digging of canal in Siddipet District in Comp. No. 269, Pirlapally Village, of Jagdevpur Tahsil to an extent of 6.8711 ha for Gravity Main canal of Kaleshwaram Project (Package-15) and in Comp. No. 203, Godugupally Village of Doulthabad Tahsil to an extent of 4.055 ha for Kondapachama left main canal (Package - 14) in favour of Executive Engineer, Kaleshwaram Project Construction Division No.2 (Gajwel) and subsequent issue of certificate in Form-

  
Chairman  
Divisional Committee &  
District Collector, Siddipet.






**RESOLUTION OF SUB DIVISIONAL COMMITTEE OF RoFR ACT, 2006 UNDER THE  
CHAIRMANSHIP OF REVENUE DIVISIONAL OFFICER, SIDDIPET.**

Dt: 04-03-2017

Chairman: Sri A. Muthyam Reddy,  
Revenue Divisional Officer, Siddipet.


The following members are present.

S.No.	Name of the Member	Designation	Signature
1	K. Vijaya Prakash Rao	MRO	
2	V. Sundhakar	FRO	
3	Erra. YADAI AH, <sup>Bussapally</sup>	MPTC (SC)	
4	R. Shantha, Kodandaraopally	MPTC (SC)	R. Shantha
5	Smt Sundu Tamuna, Machapota	MPTC (SC)	S. Tamuna

The Executive Engineer, Kaleshwaram Project Construction Division No.2, Gajwel has requested the District Tribal Welfare Officer, Siddipet to issue certificate in Annexure-I (Form-I) for Kaleshwaram Project in respect of proposals submitted for diversion of 4.0553 Ha of forest land lying in Godugupally R.F. <sup>(comp No. 203)</sup> Dubbaka range of Siddipet Division for "contruction of Konda Pochamma Sagar Left Main Canal" in favour of Executive Engineer, Kaleshwaram Project Construction Division No.2, Gajwel.

Accordingly the Gram panchayaties have convened the meetings under the chairmanship of Sarpanch along with members, Forest rights committee and unanimously passed resolution stating that there is NO objection for diversion of proposed forest land in favour of Executive Engineer, Kaleshwaram Project Construction Division No.2, Gajwel as there are no encroachments by tribal people in the proposed forest land to be diverted and further resolved that there are NO pending in RoFR claims to be settled under Forest Rights Act.

Based on the resolutions passed by Gram panchayaties, the members of Sub-Divisional Committee Siddipet have NO objection regarding diversion of forest land measuring an extent 4.0553 Ha of forest land lying in Godugupally R.F. <sup>(comp No. 203)</sup> Dubbaka range of Siddipet Division for "contruction of Konda Pochamma Sagar Left Main Canal" in favour of Executive Engineer, Kaleshwaram Project Construction Division No.2, Gajwel and subsequent issue of certificate in Form-I.

  
Chairman  
Sub-Divisional Committee &  
Revenue Divisional Officer,  
Siddipet.

**GOVERNMENT OF TELANGANA  
OFFICE OF THE REVENUE DIVISIONAL OFFICER, SIDDIPET,  
SIDDIPET DISTRICT.**

\*\*\*\*\*


Lr No: C/293/2017

Date: 04-03-2017

**CERTIFICATE**

On the strength of certification made by the Tahsildar, Doultabad Mandal this is to certify that, the Executive Engineer, Construction Division No.2, Gajwel, Kaleshwaram Project has filed requisitioned for Construction of Sri Konda Pochamma Sagar Left main Canal in the Forest area of Godugupally (Villagae), Doultabad Mandal, Siddipet District.

On the strength of certification made by the Tahsildar, Doultabad Mandal, it is certified as no patta certificate have been given in the area which is proposed to be diverted for total extent of 4.0553 Ha of Forest land in the Comp No.203 of Godugupally R.F, Dubbaka Range, Siddipet Division to the user agency i.e. Irrigation Department for Formation of Konda Pochamma Sagar Left Main Canal.

  
Revenue Divisional Officer,  
Siddipet.

To  
The Executive Engineer, I&CAD  
Kaleshwaram Project Construction Division No.2  
Gajwel, Siddipet District

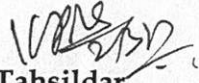
**Government of Telangana**  
**Office of the Tahsildar, Doulothabad Mandal :: Siddipet District.**

No. B/604/2008

Dated:.....2.3.2017.....

**CERTIFICATE**

On verification of the record and as-per the certification made by the Mandal Revenue Inspector, Doulothabad, this is to certify that No such RoFR pattas were issued in the area to the individuals under RoFR Act in Reserve Forest area falling in the limits of Godugupally village, Doulothabad Mandal.

  
**Tahsildar,**  
**Doulothabad Mandal**



ಮಂಗಳಾಧಿಕಾರಿಗಳು



1944. 24-2500000

2003

1944-1945

ପଞ୍ଚ. ୨୧/୧୨/୨୦୧୫.

[illegible]

ಮುಗ್ರಾಸೂತಂಕಿ (ನಾನಿ ಯೆಲ ಕೊವಳ ಪೇರೋ  
ಮುಗ್ರಾಸೂತಂಕಿ ನಿಂತಿಪ್ಪರಾ ಕೂಡಿ ಇಲ್ಲ ವರ್ತಿ  
ಅತ್ತಿಗಾ ಎನ್ನಿ ಕೊಯಿಗಳನೆ ಗ್ರಾಮ ನಿಜ್ಜಿಯ  
ವಾರ್ಡ್ ನಂಬ್ದಂ ಮಲಯ ದೇವು ಎಕ ಗ್ರಹಣ  
ಆತ್ಮದಂ ಕೊನೆಯ

ಇಲ್ಲಿ

(17-10-2018)

m ptc

1930年 十二月

4 (6.10)

1. Escudo de

1944

100

1-2-3-4-5-6-7-8-9-10-11-12-13-14-15-16-17-18-19-20-21-22-23-24-25-26-27-28-29-30-31-32-33-34-35-36-37-38-39-40-41-42-43-44-45-46-47-48-49-50-51-52-53-54-55-56-57-58-59-60-61-62-63-64-65-66-67-68-69-70-71-72-73-74-75-76-77-78-79-80-81-82-83-84-85-86-87-88-89-90-91-92-93-94-95-96-97-98-99-100-101-102-103-104-105-106-107-108-109-110-111-112-113-114-115-116-117-118-119-120-121-122-123-124-125-126-127-128-129-130-131-132-133-134-135-136-137-138-139-140-141-142-143-144-145-146-147-148-149-150-151-152-153-154-155-156-157-158-159-160-161-162-163-164-165-166-167-168-169-170-171-172-173-174-175-176-177-178-179-180-181-182-183-184-185-186-187-188-189-190-191-192-193-194-195-196-197-198-199-200-201-202-203-204-205-206-207-208-209-210-211-212-213-214-215-216-217-218-219-220-221-222-223-224-225-226-227-228-229-230-231-232-233-234-235-236-237-238-239-240-241-242-243-244-245-246-247-248-249-250-251-252-253-254-255-256-257-258-259-260-261-262-263-264-265-266-267-268-269-270-271-272-273-274-275-276-277-278-279-280-281-282-283-284-285-286-287-288-289-290-291-292-293-294-295-296-297-298-299-300-301-302-303-304-305-306-307-308-309-310-311-312-313-314-315-316-317-318-319-320-321-322-323-324-325-326-327-328-329-330-331-332-333-334-335-336-337-338-339-340-341-342-343-344-345-346-347-348-349-350-351-352-353-354-355-356-357-358-359-360-361-362-363-364-365-366-367-368-369-370-371-372-373-374-375-376-377-378-379-380-381-382-383-384-385-386-387-388-389-390-391-392-393-394-395-396-397-398-399-400-401-402-403-404-405-406-407-408-409-410-411-412-413-414-415-416-417-418-419-420-421-422-423-424-425-426-427-428-429-430-431-432-433-434-435-436-437-438-439-440-441-442-443-444-445-446-447-448-449-450-451-452-453-454-455-456-457-458-459-460-461-462-463-464-465-466-467-468-469-470-471-472-473-474-475-476-477-478-479-480-481-482-483-484-485-486-487-488-489-490-491-492-493-494-495-496-497-498-499-500-501-502-503-504-505-506-507-508-509-510-511-512-513-514-515-516-517-518-519-520-521-522-523-524-525-526-527-528-529-530-531-532-533-534-535-536-537-538-539-540-541-542-543-544-545-546-547-548-549-550-551-552-553-554-555-556-557-558-559-560-561-562-563-564-565-566-567-568-569-570-571-572-573-574-575-576-577-578-579-580-581-582-583-584-585-586-587-588-589-590-591-592-593-594-595-596-597-598-599-600-601-602-603-604-605-606-607-608-609-610-611-612-613-614-615-616-617-618-619-620-621-622-623-624-625-626-627-628-629-630-631-632-633-634-635-636-637-638-639-640-641-642-643-644-645-646-647-648-649-650-651-652-653-654-655-656-657-658-659-660-661-662-663-664-665-666-667-668-669-670-671-672-673-674-675-676-677-678-679-680-681-682-683-684-685-686-687-688-689-690-691-692-693-694-695-696-697-698-699-700-701-702-703-704-705-706-707-708-709-710-711-712-713-714-715-716-717-718-719-720-721-722-723-724-725-726-727-728-729-730-731-732-733-734-735-736-737-738-739-740-741-742-743-744-745-746-747-748-749-750-751-752-753-754-755-756-757-758-759-760-761-762-763-764-765-766-767-768-769-770-771-772-773-774-775-776-777-778-779-780-781-782-783-784-785-786-787-788-789-790-791-792-793-794-795-796-797-798-799-800-801-802-803-804-805-806-807-808-809-810-811-812-813-814-815-816-817-818-819-820-821-822-823-824-825-826-827-828-829-830-831-832-833-834-835-836-837-838-839-840-841-842-843-844-845-846-847-848-849-850-851-852-853-854-855-856-857-858-859-860-861-862-863-864-865-866-867-868-869-870-871-872-873-874-875-876-877-878-879-880-881-882-883-884-885-886-887-888-889-890-891-892-893-894-895-896-897-898-899-900-901-902-903-904-905-906-907-908-909-910-911-912-913-914-915-916-917-918-919-920-921-922-923-924-925-926-927-928-929-930-931-932-933-934-935-936-937-938-939-940-941-942-943-944-945-946-947-948-949-950-951-952-953-954-955-956-957-958-959-960-961-962-963-964-965-966-967-968-969-970-971-972-973-974-975-976-977-978-979-980-981-982-983-984-985-986-987-988-989-990-991-992-993-994-995-996-997-998-999-1000-1001-1002-1003-1004-1005-1006-1007-1008-1009-1010-1011-1012-1013-1014-1015-1016-1017-1018-1019-1020-1021-1022-1023-1024-1025-1026-1027-1028-1029-1030-1031-1032-1033-1034-1035-1036-1037-1038-1039-1040-1

1000

519

S. G. W. P. O. R. L.

గ్రా. పం. ఇందుప్రయోగ  
మం. దొర్లబాద్. శి. మొదక్.

FORM – II  
(For projects other than linear projects)  
Government of Telangana  
Office of the District Collector, Siddipet.

\*\*\*

No. G/248/2017-4,

Dated: 20-03-2017

**TO WHOM SO EVER IT MAY CONCERN**

In compliance of the Ministry of Environment and Forests (MoEF), Government of India's letter No.11-9/98-FC(pt) dated 3<sup>rd</sup> August 2009 wherein the MOEF issued guidelines on submission of evidences for having initiated and completed the process of settlement of rights under the scheduled Tribes and Other Traditional Forest Dwellers (Recognition of forest Rights) Act, 2006 ('FRA', for short) on the forest land proposed to be diverted for non-forest purposes, it is certified that 6.8711 hectares of forest land proposed to be diverted in favour of Irrigation & CAD Department, Executive Engineer, Construction Division No-2, Kaleshwaram Project Construction Circle -1, for Gravity Main canal of Kaleshwaram Project (Package-15) in Comp. No. 269, Pirlapally Village, of Jagdevpur Tahsil in Siddipet District.

It is further certified that:

- a) The complete process for identification and settlement of rights under the FRA has been carried out for the entire 6.8711 hectares of forest land proposed for diversion. A copy of records of all consultations and meetings of the Forest Rights Committee(s), Gram Sabha(s), Sub-Division Level Committee(s) and the District Level Committee are enclosed as annexure I to annexure III.
- b) The proposal for such diversion (with full details of the project and its implications, in vernacular/local language ) have been placed before each concerned Gram Sabha of forest – Dwellers, who are eligible under the FRA;
- c) The each concerned Gram Sabha(s) has certified that all formalities/processes under the FRA have been carried out, and that they have given their consent to the proposed diversion and the compensation and ameliorative measures, if any, having understood the purpose and details of proposed diversion. A copy of certificate issued by the Gram Sabhas of Pirlapally Village of Jagdevpur Tahsil is enclosed as annexure I to annexure III.
- d) The discussion and decisions on such proposals had taken place only when there was a quorum of minimum 50% of the members of gram Sabha present;
- e) The diversion of forest land for facilities managed by the Government as required under section 3 (2) of the FRA have been completed and the Grama Sabhas have given their consent to it;
- f) The proposal does not involve recognised rights of Primitive Tribal Groups and Pre-agricultural Communities, where applicable have been specifically safeguarded as per section 3 (1) (e) of the FRA.

Encl.: As above.

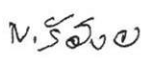
1



**RESOLUTION OF DIVISIONAL COMMITTEE OF RoFR ACT, 2006 UNDER THE CHAIRMANSHIP  
OF DISTRICT COLLECTOR, SIDDIPET. Dt: 20-03-2017**

Chairman: Sri P.Venkatrama Reddy, IAS  
District Collector, Siddipet.

The following members are present.

S.No.	Name of the Member	Designation	Signature
1	Sri P.Venkatrama Reddy, IAS District Collector, Siddipet	Chairman	
2	Sri C.Sridhar Rao, District Forest Officer, Siddipet	Member	
3	Smt.N.Kamala, ZPTC - Chinnakodur	Member - SC	
4	Smt. Ch.Madhuri , ZPTC - Kondapak	Member - OC	
5	Sri Pochaiah, ZPTC - Wargal	Member - SC	
6	Smt. P.Manemma, District Tribal Welfare Officer	Convener	

The Superintending Engineer, Kaleshwaram Project Construction Circle No.1, Siddipet has requested the District Tribal Welfare Officer, Siddipet to issue certificate in Annexure-I (Form- ) for Kaleshwaram Project in respect of proposals submitted for diversion of 10.9264 hectares of forest land proposed to be diverted in favour of Irrigation & CAD Department, Executive Engineer, Construction Div No-2, Kaleshwaram Project Construction Circle -1, for digging of canal in Siddipet District in Comp. No. 269, Pirlapally Village, of Jagdevpur Tahsil to an extent of 6.8711 ha for Gravity Main canal of Kaleshwaram Project (Package-15) and in Comp. No. 203, Godugupally Village of Doulthabad Tahsil to an extent of 4.055 ha for Kondapachama left main canal (Package - 14).

Accordingly the Gram panchayath have convened the meetings under the chairmanship of Sarpanch along with members, Forest rights committees and unanimously passed resolution stating that there is NO objection for diversion of proposed forest land in favour of Executive Engineer, Kaleshwaram Project Construction Division No. 2 Gajwel as there are no encroachments by tribal people in the proposed forest land to be diverted and further resolved that there are NO pending in RoFR claims to be settled under Forest Rights Act.

Basing on the resolutions passed by Gram panchayath, in Grama Sabha and Sub-Divisional Committee, Gajwel & Siddipet, the members of Divisional Committee Siddipet have NO objection regarding diversion of forest land measuring an extent of 10.9264 Ha of forest land lying in Gajwel & Dubbak range of Siddipet Division for digging of canal in Siddipet District in Comp. No. 269, Pirlapally Village, of Jagdevpur Tahsil to an extent of 6.8711 ha for Gravity Main canal of Kaleshwaram Project (Package-15) and in Comp. No. 203, Godugupally Village of Doulthabad Tahsil to an extent of 4.055 ha for Kondapachama left main canal (Package - 14) in favour of Executive Engineer, Kaleshwaram Project Construction Division No.2 (Gajwel) and subsequent issue of certificate in Form-



  
Chairman  
Divisional Committee &  
District Collector, Siddipet.

**RESOLUTION OF SUB DIVISIONAL COMMITTEE OF RoFR ACT, 2006 UNDER THE  
CHAIRMANSHIP OF REVENUE DIVISIONAL OFFICER, GAJWEL.**

Dt: 3-03-2017

Chairman: Sri D. Vijayendar reddy,  
Revenue Divisional Officer, Gajwel.


The following members are present.

S.No.	Name of the Member	Designation	Signature
1	M. Parameswar	MRO, Siddipet	
2	Ch. Venket Ramarao	FRO, Gajwel	
3	S. Geetha (oc)	MPTC, Muluguri	S. Geetha
4	M. Maniatha (BC)	MPTC, Muluguri	M. Maniatha
5	T. Kistaiah (oc)	MPTC, Muluguri	T. Kistaiah

The Executive Engineer, Kaleshwaram Project Construction Division No.2, Gajwel has requested the District Tribal Welfare Officer, Siddipet to issue certificate in Annexure-I (Form-I) for Kaleshwaram Project in respect of proposals submitted for diversion of 6.8711 Ha of forest land lying in the Comp No.269 of Pirlapally R.F, Gajwel range of Siddipet Division for "Construction of Gravity Main Canal of Kaleshwaram Project, Package-15" in favour of Executive Engineer, Kaleshwaram Project Construction Division No.2, Gajwel.

Accordingly the Gram panchayati have convened the meeting under the chairmanship of Sarpanch along with members, Forest rights committee and unanimously passed resolution stating that there is NO objection for diversion of proposed forest land in favour of Executive Engineer, Kaleshwaram Project Construction Division No.2, Gajwel as there are no encroachments by tribal people in the proposed forest land to be diverted and further resolved that there are NO pending in RoFR claims to be settled under Forest Rights Act.

Based on the resolutions passed by Gram panchayati, the members of Sub-Divisional Committee Siddipet have NO objection regarding diversion of forest land measuring an extent 6.8711 Ha of forest land lying in the Comp No.269 of Pirlapally R.F, Gajwel range of Siddipet Division for "Construction of Gravity Main Canal of Kaleshwaram Project, Package-15" in favour of Executive Engineer, Kaleshwaram Project Construction Division No.2, Gajwel and subsequent issue of certificate in Form-I.

  
Chairman  
Sub-Divisional Committee &  
Revenue Divisional Officer,  
Gajwel.

**GOVERNMENT OF TELANGANA  
OFFICE OF THE REVENUE DIVISIONAL OFFICER, GAJWEL,  
SIDDIPET DISTRICT.**

\*\*\*\*\*

Lr No: D/334/2017


Date: 3-03-2017

**CERTIFICATE**

This is to certify that, the Executive Engineer, Construction Division No.2, Gajwel, Kaleshwaram Project has filed requisitioned for Construction of Gravity Main Canal of Kaleswaram Project, Package-15 in the Forest area of Pirlapally (Villagae), Jagdevpur Mandal, Siddipet District requested to inform whether any RoFR pattas issued in the Reserve Forest.

In this regard, No claims have been given in the area which is proposed to be diverted for total extent of 6.8711Ha in compt.No.269 of Pirlapally R.F, Gajwel Range, Siddipet Division to the user agency i.e Irrigation Department for Construction of Gravity Main Canal of Kaleswaram Project, Package-15. There are no cases which will attract the provisions of RoFR Act, 2006 especially under section 3(1) (e) & 4 (5) in the Comp No.269 of Pirlapally R.F, Gajwel Range, Siddipet Division.

The proposal does not involve recognized rights of Primitive Tribal Groups and Pre-Agricultural Communities in the above mentioned Reserve Forest Area.

  
Revenue Divisional Officer,  
Gajwel.



GOVERNMENT OF TELANGANA  
TAHSILDAR OFFICE, JAGADEVPUR

\*\*\*\*\*


Lr No: B/370/2017

Date: 28-02-2017

This is to certify that, the Executive Engineer, Construction Division No.2, Gajwel, Kaleshwaram Project has filed requisition for Construction of Gravity Main Canal of Kaleshwaram Project, Package-15 in the Forest area of Pirlapally (Villagae), Jagdevpur Mandal, Siddipet District requested to inform whether any RoFR pattas issued in the Reserve Forest.

In this regard, it is to inform that, the concerned Village Revenue Officer has got enquired and reported that, No such RoFR pattas are issued in the area which is to be diverted for total extent of 6.8711Ha in compt.No.269 of Pirlapally R.F , Gajwel Range to the individuals under RoFR Act in Reserve Forest area falling in the limits of Pirlapally Village, Jagadevpur Mandal.

At present Reserve Forest is under the control of Forest Department.


  
Tahsildar & Executive Magistrate,  
Jagadevpur Mandal.

To,  
The Executive Engineer, I&CAD,  
Kaleshwaram Project Construction Division No.2,  
Gajwel, Siddipet District.

# Resolution ಪರಿಶೀಲನಾಪತ್ರ

1. ವಿಷಯ: ಮಾ. ಜಗದೀಶ್ವರ. ಜ. ಪಾ. ಕೆ.

ಕ್ರ. ಸಂಖ್ಯೆ Serial No.	ತಾರೀಖು Date	ಸದಸ್ಯರ ಹೆಸರು Name of the Member	ಪ್ರಸ್ತುತ Present	ಹಾಜರಿ Absent	ವಿಷಯ SUBJECT	ವಿವರಣೆ Discussions, Resolution
1	6/12/14	K ಕೆ.ಎಂ. (ಸದಸ್ಯ)	ಹಾಜರಿ			
2		K ಕೆ.ಎಂ.	ಹಾಜರಿ			
3		J ಜಿ.ಎಂ.	ಹಾಜರಿ			
4		D ಡಿ.ಎಂ.	ಹಾಜರಿ			
5		K ಕೆ.ಎಂ.	ಹಾಜರಿ			
6		R ರೆ.ಎಂ.	ಹಾಜರಿ			
7		S ಸಿ.ಎಂ.	ಹಾಜರಿ			
8		D ಡಿ.ಎಂ.	ಹಾಜರಿ			
9		U ಯು.ಎಂ.	ಹಾಜರಿ			
10		K ಕೆ.ಎಂ.	ಹಾಜರಿ			
11		S ಸಿ.ಎಂ.	ಹಾಜರಿ			

  
Secretary  
ಮಾ. ಜಗದೀಶ್ವರ. ಜ. ಪಾ. ಕೆ.

ಮಾ. ಜಗದೀಶ್ವರ. ಜ. ಪಾ. ಕೆ.  
ಸದಸ್ಯ  
ಮಾ. ಜಗದೀಶ್ವರ. ಜ. ಪಾ. ಕೆ.




**STATEMENT SHOWING CERTIFICATES FROM A TO H UNDER RoFR Act, 2006**

A	A letter from the State Government certifying that the complete process for identification and settlement of Right under FRA has been carried out for the entire forest are proposed for diversion, with a record of all consultation and meeting held.	The proposed forest area for formation of AnanthagiriReservior, SriKomaravelliMallannaSagar, Kondapochamma Reservoir, Excavation of Left Main Canal of Kondapochamma and Gravity Main Canal of Package 15 of Kaleshwaram Project in Siddipet District of Telanagana State in favour Chief Engineer, Kaleshwaram Project Hyderabad does not fall in the scheduled Tribes areas. Therefore complete process for identification and settlement of Right under FRA for the entire forest are proposed for diversion, with a record of all consultation and meeting held does not arise.
B	A letter from the State Government certifying that proposals for such diversion (with full details of the Project and its implications, in vernacular/local languages) have been placed before each concerned Grama Sabha of forest dwellers who are eligible under FRA.	There are no Forest-Dwellers in the forest area proposed for diversion. Hence does not arise.
C	A letter from each of the concerned Grama Sabhas, indicating that all formalities / process under the FRA have been carried out and that they have given their consent to the proposed diversion and the compensatory and ameliorative measures if any, having understood the purpose and the details of processed diversion.	The resolutions passed in the Grama Sabhas obtained from the villages viz., Allipur of ChinnakodurMandal;Tukkapur, B.Banjerupally, Rampur, Yetigaddakistapur, Vemulaghat, Pallepahad of ThogutaMandal; Yerravalli of KondapakaMandal; Bailampur, Thanedarppally of MuluguMandal; Indupriyal of DoulthabadMandal and Peerlapally of JagdevpurMandalof Siddipet District duly conducting meetings and required documents / certificates given their consents to the proposed diversion of forest area stating that there are no claims existing in the areas proposed for diversion are submitted.
D	A letter from the State Government certifying that the diversion of forest land for facilities managed by the Government as required under Section 3(2) of the FRA have been complied and that the Grama Sabha have consented to.	Does not arise, as the proposed forest land for diversion are not falling in the scheduled Tribes area and therefore does not attract the provisions of the RoFR Act, 2006.
E	A letter from the State Government certifying that the discussions and decisions on such proposals had taken place only when there was a quorum of minimum 50% of members of the Grama Sabha presents.	The discussions and decisions in the concerned Grama Sabhas for the proposed total diversion of Forest Land 14.4112 Ha for formation of Ananthagiri Reservoir; 1327.4528 Ha for formation of Sri KomaravelliMallannaSagar; 54.648 Ha for Kondapochamma Reservoir, 4.0553 Ha for Excavation of Left Main Canal of Kondapochamma and 6.8711 Ha forGravity Main Canal of Package 15 of Kaleshwaram Project in Siddipet District had taken place only where quorum of minimum 50% of members of the Grama Sabha present in the

		<p>following villages.</p> <ul style="list-style-type: none"> <li>➤ Allipur of ChinnakodurMandal; Tukkapur, B.Banjerupally, Rampur, Yetigaddakistapur, Vemulaghat, Pallepahad of ThogutaMandal; Yerravalli of KondapakaMandal; Bailampur, Thanedarpally of MuluguMandal; Indupriyal of DoulthabadMandal and Peerlapally of JagdevpurMandal.</li> </ul>
F	Obtaining the written consent or rejection of the Grama Sabha to the proposal.	There are no claims existing in the areas proposed for diversion as the proposed Forest areas does not fall in the Scheduled Tribes area. However written consents have been obtained from the concerned Grama Sabhasviz., Allipur of ChinnakodurMandal; Tukkapur, B.Banjerupally, Rampur, Yetigaddakistapur, Vemulaghat, Pallepahad of ThogutaMandal; Yerravalli of KondapakaMandal; Bailampur, Thanedarpally of MuluguMandal; Indupriyal of DoulthabadMandal and Peerlapally of JagdevpurMandal of Siddipet District, stating that there are no Forwest Dwellers eligible under RoFR act 2006 in Reserved Forests of Siddipet District.
G	A letter from the State Government certifying that the Right of Primitive Tribal groups and Pre-Agricultural communities where applicable have been specifically safe guarded as per the section 3(1)(e) of the FRA.	Does not arise, as there are no cases of Primitive Tribal groups and Pre-Agricultural communities in the forest areas proposed for diversion.
H	Any other aspect having bearing on operationalization of the FRA.	There are no other issues concerned with FRA.

  
 Executive Engineer, I&CAD D.,  
 Kaleshwaram Project CD1  
 Siddipet.  
*Executive Engineer, I&CAD.,*  
 Kaleshwaram Project Construction Divn. No. 1  
 SIDDIPET, Siddipet District.

  
 District Forest Officer,  
 Siddipet, Siddipet District.  
*District Forest Officer*  
 SIDDIPET.

  
 Collector & District Magistrate,  
 Siddipet, Siddipet District.  
**COLLECTOR**  
 &  
**District Magistrate**  
 SIDDIPET DISTRICT.