

**STATEMENT SHOWING CERTIFICATES FROM A TO H UNDER RoFR Act, 2006.**

A	A letter from the State Government certifying that the complete process for identification and settlement of right under the FRA has been carried out for the entire forest are proposed for diversion, with a record of all consultations and meeting held.	The proposed Forest areas for diversion for formation of Malkapet Reservoir and excavation of Gravity Canal from Malkapet Reservoir to Singasamudram Tank i.e. Km. 0.000 to Km 4.949 under Package 9 and for formation of Ananthagiri Reservoir under Package 10 of <b>Kaleshwaram Project</b> in Rajanna Sircilla District of Telangana State in favour of Chief Engineer, Kaleshwaram Project, Hyderabad, does not fall in the schedule Tribes area. Therefore, complete process for identification and settlement of right under the FRA for the entire forest areas proposed for diversion, with a record of all consultations and meeting held does not arise.
B	A letter from the State Government certifying that proposals for such diversion (with full details of the project and its implications, in vernacular / Local languages) have been placed before each concerned Gram Sabha of Forest-Dwellers, who are eligible under the FRA.	There are no Forest dwellers in the Forest areas proposed for diversion. Hence, does not arise.
C	A letter from each of the concerned Gram Sabhas, indicating that all formalities / process under the FRA have been carried out, and that they have given their consent to the proposed diversion and the compensatory and ameliorative measures if any, having understood the purpose and details of processed diversion.	The resolutions passed in the Gramasabhas obtained from the Villages viz., Akkapally (V) of Yellareddypet Mandal and Nizamabad (V) of Konaraopet Mandal under Package No.9 and Ananthagiri (V) of Ellanthakunta Mandal under Package No.10 of Rajanna Sircilla District duly conducting meetings and required documents/certificates given their consents to the proposed diversion of Forest areas stating that there are no claims existing In the areas proposed for diversion are submitted.
D	A letter from the State Government certifying that the diversion of forest land for facilities managed by the Government as required under Section 3(2) of the FRA have been complied and that the Gram Sabha have consented to.	Does not arise, as the proposed forest lands for diversion are not falling in the schedule Tribes area and therefore does not attract the provisions of the RoFR Act, 2006.
E	A letter from the State Government certifying that the discussions and decisions on such proposals had taken place only when there was a quorum of minimum 50% of members of the Gram Sabha presents.  <i>Attested</i> <i>26/11/17</i> <b>ASSISTANT EXECUTIVE ENGINEER</b> Sub Division No. 4, Construction Division No. 3, <b>KALESHWARAM PROJECT</b> <b>BHONGIR</b>	The discussions and decisions in the concerned Gramasabhas for the proposed total diversion of Forest lands (329.1385 ha) for formation of Malkapet Reservoir and excavation of Gravity Canal from Malkapet Reservoir to Singasamudram Tank i.e. Km. 0.000 to Km 4.949 under package 9 and (116.8180 ha) for formation of Ananthagiri Reservoir under Package 10 of <b>Kaleshwaram Project</b> in Rajanna Sircilla District had taken place where quorum of minimum 50% of members of the

ENGINEER

PROJECT

Page 9

**RESOLUTION OF DISTRICT LEVEL COMMITTEE OF RoFR ACT, 2006 UNDER THE  
CHAIRMANSHIP OF DISTRICT COLLECTOR, RAJANNA SIRCILLA.**

Date: 09-03-2017

Chairman: Sri D. Krishna Bhaskar, IAS  
District Collector, Rajanna Sircilla.

The following members are present.

S.No.	Name of the Member	Designation	Signature
1.	Sri. D. Krishna Bhaskar	Collector & District Magistrate	Krishna Bhaskar
2.	Sri. J. Ambaji	DTDO / DTWO	J. Ambaji
3.	Sri. I. Prakash	DFD	I. Prakash
4.	Sri. Thota. Aagaiah	Z.P.T.C., Yellareddypet	Thota Aagaiah
5.	Smt. Purnamani. Manjula	Z.P.T.C., Sircilla	P. Manjula
6.	Smt. Banohu. Saralwati	Sarpanch, Samudra Lingapur	Banohu Saralwati
7.	Smt. Gugulotlu. Padmarathi	MPTC, Venkatraopeta	Gugulotlu Padmarathi
8.			
9.			

The Executive Engineer, Division No.5 of Kaleshwaram Project Circle – II, Sircilla have requested the District Tribal Welfare Officer, Sircilla to issue the certificate in Annexure – I (Form I & II) for Kaleshwaram project in respect of proposals submitted for diversion of 329.1385 ha of Forest land lying in the Nizamabad and Akkapally Villages of Sircilla Range, Rajanna Sircilla Division for "Formation of Malkapet Reservoir and Gravity Canal from Malkapet Reservoir to Singasamudram Tank i.e. from Km 0.000 to Km 4.949 " in favour of Executive Engineer, Division No.5 of Kaleshwaram Project Circle – II, Sircilla.

Accordingly, The Sub Divisional Level Committee have convened the meeting under the chairmanship of Revenue Divisional officer, Sircilla along with the members, Forest Right Committees and unanimously passed resolution stating that there is No-Objection for diversion of proposed Forest Land of the above villages in favour of Executive Engineer, Division No.5 of Kaleshwaram Project Circle – II, Sircilla as there are no encroachments by tribal people in the proposed forest land to be diverted and further resolved that there are no pending in RoFR claims to be settled under Forest Rights Act.

Based on the resolutions passed by the Sub Divisional level Committee, the members of Divisional Committee, Sircilla have No-Objection regarding diversion of Forest land measuring an extent of 329.1385 ha, of Forest land lying in Nizamabad and Akkapally Villages of Sircilla Range, Rajanna Sircilla Division for "Formation of Malkapet Reservoir and Gravity Canal from Malkapet Reservoir to Singasamudram Tank i.e. from Km 0.000 to Km 4.949 " in favour of Executive Engineer, Division No.5 of Kaleshwaram Project Circle – II, Sircilla and subsequent issue of certificate in Form I & II.

Chairman

*Krishna Bhaskar*  
Divisional Committee &  
Collector and District Magistrate,  
Rajanna Sircilla.

**//ATTESTED//**

*Ch. Prasad*

Asst. Executive Engineer  
Sub-Div. No.-1, K.P.C-II, Div. No.-5,  
SIRCILLA, Rajanna Sircilla Dist.

Plg-3

**RESOLUTION OF SUB DIVISIONAL COMMITTEE OF RoFR ACT, 2006 UNDER THE  
CHAIRMANSHIP OF REVENUE DIVISIONAL OFFICER, SIRCILLA.**

Date: 09-03-2017

Chairman: Sri N.Panduranga,  
Revenue Divisional officer, Sircilla.

The following members are present.

S.No.	Name of the Member	Designation	Signature
1.	N. PANDURANGA	R.D.O . Sircilla	N. Panduranga
2.	I. PRAKASH	D.F.O , Sircilla	I. Prakash 9/3/17
3.	Smt. GUGLOTHU. BHARATHI	H.P.T.C , Maddimalla (Member ST Banjara)	G. Bharathi
4.	GUGLOTHU. PENTAIHA	M.P.T.C , Gollapalli (Member ST Banjara)	G. Pentaiha
5.	Smt. BANDHU. KAMALA	M.P.T.C . Gollapalli (Member ST Banjara)	B. Kamala
6.			
7.			
8.			
9.			

The Executive Engineer, Division No.5 of Kaleshwaram Project Circle – II, Sircilla have requested the District Tribal Welfare Officer, Sircilla to issue the certificate in Annexure – I (Form I & II) for Kaleshwaram project in respect of proposals submitted for diversion of 329.1385 ha of Forest land lying in the Nizamabad and Akkapally Villages of Sircilla Range, Rajanna Sircilla Division for "Formation of Malkapet Reservoir and Gravity Canal from Malkapet Reservoir to Singasamudram Tank i.e. from Km 0.000 to Km 4.949" in favour of Executive Engineer, Division No.5 of Kaleshwaram Project Circle – II, Sircilla.

Accordingly, The Grama Panchayaties of above Villages have convened the meetings under the chairmanship of Sarpanches along with the members, Forest Right Committees and unanimously passed resolutions stating that there is No-Objection for diversion of proposed Forest Land of the above villages in favour of Executive Engineer, Division No.5 of Kaleshwaram Project Circle – II, Sircilla as there are no encroachments by tribal people in the proposed forest land to be diverted and further resolved that there are no pending in RoFR claims to be settled under Forest Rights Act.



Based on the resolutions passed by the Grama Panchayaties, the members of Sub Divisional Committee, Sircilla have No-Objection regarding diversion of Forest land measuring an extent of 329.1385 ha, of Forest land lying in Nizamabad and Akkapally Villages of Sircilla Range, Rajanna Sircilla Division for "Formation of Malkapet Reservoir and Gravity Canal from Malkapet Reservoir to Singasamudram Tank i.e. from Km 0.000 to Km 4.949" in favour of Executive Engineer, Division No.5 of Kaleshwaram Project Circle – II, Sircilla and subsequent issue of certificate in Form I & II.

Chairman



Sub Divisional Committee &  
Revenue Divisional Officer, Sircilla.

**//ATTESTED//**



Asst. Executive Engineer  
Sub-Div. No.-1, K.P.C-II, Div. No.-5,  
SIRCILLA, Rajanna Sircilla Dist.

Page 3

**RESOLUTION OF DISTRICT LEVEL COMMITTEE OF RoFR ACT, 2006 UNDER THE  
CHAIRMANSHIP OF DISTRICT COLLECTOR, RAJANNA SIRCILLA.**

Date: 09-03-2017

Chairman: Sri D. Krishna Bhaskar, IAS  
District Collector, Rajanna Sircilla.

The following members are present.

S.No.	Name of the Member	Designation	Signature
1.	Sri. D. Krishna Bhaskar	Collector & District Magistrate	Krishna Bhaskar
2.	Sri. J. Ambaji	DTDO / DTWO	J. Ambaji
3.	Sri. I. Prakash	DFO	I. Prakash
4.	Sri. Thota. Aagaiah	Z.P.T.C., Yellareddypet	Thota Aagaiah
5.	Smt. Purnamani. Manjula	Z.P.T.C., Sircilla	P. Manjula
6.	Smt. Banohu. Sarathwathi	Sarpanch, Samudra Lingapur	Banohu Sarathwathi
7.	Smt. Gugulothu. Padmarathi	MPTC, Venkatraopeta	Gugulothu Padmarathi
8.			
9.			

The Executive Engineer, Division No.5 of Kaleshwaram Project Circle – II, Sircilla have requested the District Tribal Welfare Officer, Sircilla to issue the certificate in Annexure – I (Form I & II) for Kaleshwaram project in respect of proposals submitted for diversion of 329.1385 ha of Forest land lying in the Nizamabad and Akkapally Villages of Sircilla Range, Rajanna Sircilla Division for "Formation of Malkapet Reservoir and Gravity Canal from Malkapet Reservoir to Singasamudram Tank i.e. from Km 0.000 to Km 4.949 " in favour of Executive Engineer, Division No.5 of Kaleshwaram Project Circle – II, Sircilla.

Accordingly, The Sub Divisional Level Committee have convened the meeting under the chairmanship of Revenue Divisional officer, Sircilla along with the members, Forest Right Committees and unanimously passed resolution stating that there is No-Objection for diversion of proposed Forest Land of the above villages in favour of Executive Engineer, Division No.5 of Kaleshwaram Project Circle – II, Sircilla as there are no encroachments by tribal people in the proposed forest land to be diverted and further resolved that there are no pending in RoFR claims to be settled under Forest Rights Act.

Based on the resolutions passed by the Sub Divisional level Committee, the members of Divisional Committee, Sircilla have No-Objection regarding diversion of Forest land measuring an extent of 329.1385 ha, of Forest land lying in Nizamabad and Akkapally Villages of Sircilla Range, Rajanna Sircilla Division for "Formation of Malkapet Reservoir and Gravity Canal from Malkapet Reservoir to Singasamudram Tank i.e. from Km 0.000 to Km 4.949 " in favour of Executive Engineer, Division No.5 of Kaleshwaram Project Circle – II, Sircilla and subsequent issue of certificate in Form I & II.

Chairman

*Krishna Bhaskar*  
Divisional Committee &  
Collector and District Magistrate,  
Rajanna Sircilla.

**//ATTESTED//**

*Ch. Mohan Babu*

Asst. Executive Engineer  
Sub-Div. No.-1, K.P.C-II, Div. No.-5,  
SIRCILLA, Rajanna Sircilla Dist.

Pls - 3

**RESOLUTION OF SUB DIVISIONAL COMMITTEE OF RoFR ACT, 2006 UNDER THE  
CHAIRMANSHIP OF REVENUE DIVISIONAL OFFICER, SIRCILLA.**

Date: 09-03-2017

Chairman: Sri N.Panduranga,  
Revenue Divisional officer, Sircilla.

The following members are present.

S.No.	Name of the Member	Designation	Signature
1.	N. PANDURANGA	R.D.O . Sircilla	Nf
2.	I. PRAKASH	D.F.O , Sircilla	Chub 9/3/17
3.	smt. GUGLOTHU. BHARATHI	H.P.T.C , Maddimala (Member ST Banjara)	Gm 050
4.	GUGLOTHU. PENTAIHAH	M.P.T.C , Gollapalli (Member ST Banjara)	G. Pentai
5.	smt. BANDHU. KAMALA	M.P.T.C . Gollapalli (Member ST Banjara)	B S 050
6.			
7.			
8.			
9.			

The Executive Engineer, Division No.5 of Kaleshwaram Project Circle – II, Sircilla have requested the District Tribal Welfare Officer, Sircilla to issue the certificate in Annexure – I (Form I & II) for Kaleshwaram project in respect of proposals submitted for diversion of 329.1385 ha of Forest land lying in the Nizamabad and Akkapally Villages of Sircilla Range, Rajanna Sircilla Division for “Formation of Malkapet Reservoir and Gravity Canal from Malkapet Reservoir to Singasamudram Tank i.e. from Km 0.000 to Km 4.949” in favour of Executive Engineer, Division No.5 of Kaleshwaram Project Circle – II, Sircilla.

Accordingly, The Grama Panchayaties of above Villages have convened the meetings under the chairmanship of Sarpanches along with the members, Forest Right Committees and unanimously passed resolutions stating that there is No-Objection for diversion of proposed Forest Land of the above villages in favour of Executive Engineer, Division No.5 of Kaleshwaram Project Circle – II, Sircilla as there are no encroachments by tribal people in the proposed forest land to be diverted and further resolved that there are no pending in RoFR claims to be settled under Forest Rights Act.



Based on the resolutions passed by the Grama Panchayaties, the members of Sub Divisional Committee, Sircilla have No-Objection regarding diversion of Forest land measuring an extent of 329.1385 ha, of Forest land lying in Nizamabad and Akkapally Villages of Sircilla Range, Rajanna Sircilla Division for "Formation of Malkapet Reservoir and Gravity Canal from Malkapet Reservoir to Singasamudram Tank i.e. from Km 0.000 to Km 4.949" in favour of Executive Engineer, Division No.5 of Kaleshwaram Project Circle – II, Sircilla and subsequent issue of certificate in Form I & II.

Chairman



Sub Divisional Committee &  
Revenue Divisional Officer, Sircilla.

**//ATTESTED//**



Asst. Executive Engineer  
Sub-Div. No.-1, K.P.C-II, Div. No.-5,  
SIRCILLA, Rajanna Sircilla Dist.

GOVERNMENT OF TELANGANA  
REVENUE DEPARTMENT

File No: B/190/2014


Office of the Tahsildar,  
Yellareddypet Mandal,  
Dt: 27-02-2017

CERTIFICATE


This is to certify that no rights are recognized under the scheduled tribes and other traditional Forest Dwellers of Recognition of forest rights Act 2006 for an extent in Akkapally (V) 152.5222 ha proceeded towards diversion to Kaleshwaram Project Package No.9.

  
Tahsildar,  
Yellareddypet Mandal,  
Rajanna Sircilla District.  
Tahsildar  
Yellareddypet Mandal

//ATTESTED//

  
Asst. Executive Engineer  
Sub-Div. No.-1, K.P.C-II, Div. No.-5,  
SIRCILLA, Rajanna Sircilla Dist.

129-5




No.B/1870/2015

Tahsil Office  
Konaraopet, Dt.04.03.2017

CERTIFICATE

This is to certify that, no rights are recognized under the scheduled tribes and other traditional Forest Dwellers of Recognition of Forest Rights Act, 2006 to an extent of 176.6163 hectores situated at Nizamabad village which are proceeded towards diversion to Kaleshwaram Project Package No.9.

  
**TAHSILDAR**  
Konaraopet Mandal,  
Rajanna Sircilla Dist.

**//ATTESTED//**  
  
**Asst. Executive Engineer**  
Sub-Div. No.-1, K.P.C-II, Div. No.-5,  
SIRCILLA, Rajanna Sircilla Dist.

## గ్రామ సభ తీర్మానము

గ్రామ పంచాయతీ నిజామాబాద్  
మండలము కౌన్సిలర్ జైషి  
తేది 27/02/2017

తేది 27/02/2017. గ్రామ పంచాయతీ పరిధి లోని శివారు గ్రామమైన నిజామాబాద్ గ్రామ కమిటీ సభ్యులు మరియు అటవీ హక్కుల కమిటీ సభ్యులందరు సమావేశమై ఈ క్రింది తీర్మానము చేయడమైనది.


అటవీ క్షేత్ర అధికారి ..... సీ.డి.సి.ల్లు ..... కాళేశ్వరం ప్రాజెక్ట్ ప్యాకేజీ నం. 9. పథకం, నీటి పారుదల శాఖ, తెలంగాణ ప్రభుత్వం వారు నిర్మించ తలపెట్టిన కాలువ మరియు రిజర్వాయర్ కొరకు కేటాయించిన ..... సీ.డి.సి.ల్లు నిజామాబాద్ రిజర్వర్డు పారెస్ట్ కంపార్ట్మెంట్ నెంబర్లు 17612, 17911, 17913, 18012

..... మా గ్రామ శివారు లోని 176, 6163 హక్కుదారుల అటవీ భూమిని మాకు చూపించినారు. అట్టి భూమిలో, మా గ్రామస్థులు గాని మరియు అటవీ హక్కుల కమిటీ సభ్యులు గాని ఎలాంటి పోడు వ్యవసాయం చేయడం లేదు మరియు ఈ అటవీ భూమి మీద హక్కుల కొరకు ఏ ఒక్కరివి లేక సంఘానికి సంబంధించిన దరఖాస్తులు అటవీ హక్కుల కమిటీ కి రాలేదు.

కావున పై అటవీ శాఖ భూములు కాళేశ్వరం ప్రాజెక్ట్ ప్యాకేజీ నం. 9 ..... పథకం నీటి పారుదల శాఖ, తెలంగాణ ప్రభుత్వంచే నిర్మించ బడే కాలువ మరియు రిజర్వాయర్ కొరకు కేటాయించుటకు మాకు ఎటువంటి అభ్యంతరం లేదని తీర్మానించడమైనది.

ఈ గ్రామ సభకు 50% సభ్యులు హాజరై పూర్తి కోరంలో గ్రామా సభ నిర్వహించడమైనది. ఇది అంతయు తహసిల్దార్ కౌన్సిలర్ జైషి మరియు అటవీ క్షేత్ర అధికారి ..... సీ.డి.సి.ల్లు సమక్షములో జరిగిన యదార్థం.

గ్రామ సభ సభ్యులు:


- 1) N. రవింద్ర
- 2) -
- 3) కుమార్తె
- 4) N. mamatha
- 5)  సాయిల.
- 6) M. Prashanth


K. Reddy Narayana  
UPA SARPANCH  
G.P. NIZAMABAD

అటవీ హక్కుల కమిటీ సభ:

1. M. Lakshman goud
2. N. ప్రశాంత్
3. శ్రీనివాస్
4. M. T. Lakshman
5. కృష్ణారావు
6. అశోక్

  
వి.ఆర్.ఓ

  
రెవిన్యూ ఇన్స్పెక్టర్

  
కౌన్సిలర్ జైషి  
కౌన్సిలర్ జైషి  
రాజన్న సిరిసిల్లా జిల్లా.

**ATTESTED**  
Ch. Anand  
Asst. Executive Engineer  
Sub-Div. No.-1, K.P.C-II, Div. No.-5,  
SIRCILLA, Rajanna Sircilla Dist.

②

పారెస్ట్ సెక్షన్ ఆఫీసర్

పారెస్ట్ రేంజ్ ఆఫీసర్





9-9

గ్రామ పంచాయతీ అధికారి  
మండలము. ఎల్లారెడ్డి పేట  
తేది 27-02-2017

తేది 27-02-2017 గ్రామ పంచాయతీ పరిధి లోని శివారు గ్రామమైన అంకిపల్లి గ్రామ కమిటీ సభ్యులు మరియు అటవీ హక్కుల కమిటీ సభ్యులందరు సమావేశమై ఈ క్రింది తీర్మానము చేయడమైనది.

అటవీ కేత్ర అధికారి సీరిసేట్ల కాళేశ్వరం ప్రాజెక్ట్, ప్యాకేజీ నం. 9. పథకం, నీటి పారుదల శాఖ, తెలంగాణ ప్రభుత్వం వారు నిర్మించ తలపెట్టిన కాలువ మరియు రిజర్వాయర్ కొరకు కేటాయించిన సీరిసేట్ల రిజర్వడు ఫార్వెస్ట్ కంపార్ట్మెంట్ నెంబర్లు 175/1, 175/2, 176/1, 176/2, 177/1, 178/1, 178/2, 179/1, 179/3, 180/1, 180/2 మా గ్రామ శివారు లోని 152, 5222 హక్కుదారుల అటవీ భూమిని మాకు చూపించినారు. అట్టి భూమిలో, మా గ్రామస్తులు గాని మరియు అటవీ హక్కుల కమిటీ సభ్యులు గాని ఎలాంటి పోడు వ్యవసాయం చేయడం లేదు మరియు ఈ అటవీ భూమి మీద హక్కుల కొరకు ఏ ఒక్కరిని లేక సంఘానికి సంబంధించిన దరఖాస్తులు అటవీ హక్కుల కమిటీ కి రాలేదు.

కావున పై అటవీ శాఖ భూములు కాళేశ్వరం ప్రాజెక్ట్ ప్యాకేజీ నం. 9. పథకం నీటి పారుదల శాఖ, తెలంగాణ ప్రభుత్వంచే నిర్మించ బడే కాలువ మరియు రిజర్వాయర్ కొరకు కేటాయించుటకు మాకు ఎటువంటి అభ్యంతరం లేదని తీర్మానించడమైనది.

ఈ గ్రామ సభకు 50% సభ్యులు హాజరై పూర్తి కోరంలో గ్రామా సభ నిర్వహించడమైనది. ఇది అంతయు తహసిల్దార్ ఎల్లారెడ్డి పేట మరియు అటవీ కేత్ర అధికారి సీరిసేట్ల సమక్షములో జరిగిన యదార్థం.

M. S.

గ్రామ సభ సభ్యులు:

- 1) చలరాజుమూర్తి
- 2) K. Rajalekshmi
- 3) కేశవరెడ్డి
- 4) H. నానామణిరెడ్డి
- 5) V. రామలక్ష్మయ్య
- 6) మామి రామయ్య
- 7) నాచర్ల

అటవీ హక్కుల కమిటీ సభ:

- 1) G. Rajalekshmi
- 2) N. S. S. S.
- 3) ప. యల
- 4) P. మ. స. రెడ్డి
- 5) W. S. S.

వి.ఆర్.ట  
//ATTESTED//

Ch. Anand

Asst. Executive Engineer  
Sub-Div. No.-1, K.P.C-II, Div. No.-5,  
SIRCILLA, Rajanna Sircilla Dist.

రెవిన్యూ ఇన్స్పెక్టర్

అధికారి  
అధికారి  
అధికారి  
అధికారి

4

ఫార్వెస్ట్ సెక్షన్ ఆఫీసర్

ఫార్వెస్ట్ రేంజ్ ఆఫీసర్



A/E - 10

**FORM-II**  
(for projects other than linear projects)  
**Government of Telangana**  
Office of the District Collector, Rajanna Sircilla  
\*\*\*\*\*

No. E/805/2017

Date: 9-03-2017

**TO WHOMSOEVER IT MAY CONCERN**

In compliance of the Ministry of Environment and Forests (MoEF), Government of India's letter No.11-9/98-FC(p.t) dated 3<sup>rd</sup> August 2009 wherein the MOEF issued guidelines on submission of evidences for having initiated and completed the process of settlement of rights under the Scheduled Tribes and Other Traditional Forest Dwellers (Recognition of Forest Rights) Act, 2006 ('FRA' for short) on the forest land proposed to be diverted for non-forest purposes, it is certified that **116.8180** hectares of forest land proposed to be diverted in favour of **Executive Engineer, Construction Division No.1 of Kaleshwaram Project, Siddipet, Siddipet District, Telangana State** for construction of Ananthagiri Reservoir **under Kaleshwaram Project – Package No. 10 in Rajanna Sircilla** District falls within jurisdiction of **Ananthagiri** village of **Ellanthakunta** Tehsil.

It is further certified that

- (a) The complete process for identification and settlement of rights under the FRA has been carried out for the entire **116.8180** hectares of forest area proposed for diversion. A copy of records of all consultations and meetings of the ~~Forest Rights Committee(s)~~, Gram Sabha(s), Sub-Division Level Committee(s) and the District Level Committee are enclosed.
- (b) The proposal for such diversion (with full details of the project and its implications, in vernacular/local language) have been placed before each concerned gram sabha of the forest-dwellers, who are eligible under the FRA;
- (c) The each of concerned Gram sabha(s), has certified that all formalities/process under the FRA have been carried out, and that they have given their consent to the proposed diversion and the compensation and ameliorative measures, if any, having understood the purpose and details of proposed diversion. A copy of certificate issued by the gram sabha of **Ananthagiri** village is enclosed.
- (d) The discussion and decisions on such proposals had taken place only when there was a quorum of minimum 50% of the members of the Gram sabha present;
- (e) The diversion of forestland for facilities managed by the Government as required under section 3(2) of the FRA have been completed and the Gram sabhas have been given their consent to it;
- (f) The rights of Primitive Tribal Groups and Pre-Agricultural Communities, where applicable have been specifically safeguarded as per section 3(1) of the FRA.

Encl: As above

**Asst. Executive Engineer**  
Sub-Div. No.-1, K.P.C-II, Div. No.-5,  
SIRCILLA, Rajanna Sircilla Dist.

(12)

(Full name and Official seal of District Collector)

**Krishna Bhanku**  
Signature  
**District Collector**  
Rajanna Sircilla.

7/5  
9/3/17

p/2 10

**RESOLUTION OF DISTRICT LEVEL COMMITTEE OF RoFR ACT, 2006 UNDER THE  
CHAIRMANSHIP OF DISTRICT COLLECTOR, RAJANNA SIRCILLA.**

Date: 09-03-2017

Chairman: Sri D. Krishna Bhaskar, IAS  
District Collector, Rajanna Sircilla.

The following members are present.

S.No.	Name of the Member	Designation	Signature
1.	Sri D. KRISHNA BHASKAR	Collector & District Magistrate	Krishna Bhaskar
2.	Sri J. AMBASI	DTDO/DTWO	Sri J. Ambasi
3.	Sri I. PRAKASH	DFO	I. Prakash
4.	Sri THOTA AAGAI AH	ZPTC, Yellareddypet	Thota Aagai Ah
5.	Smt. PURAMANI MANJULA	ZPTC, Sircilla	P. Manjula
6.	Smt. BANOTHU. SARASWATHI	Sarpanch, Samudra Lingapur	Banothu. Saraswathi
7.	Smt. Gugulothu Padmarathi	MPTC, Venkataopeta	Gugulothu Padmarathi
8.			
9.			

The Executive Engineer, Construction Division No.1 of Kaleshwaram Project, Siddipet have requested the District Tribal Welfare Officer, Sircilla to issue the certificate in Annexure - I (Form II) for Kaleshwaram project in respect of proposals submitted for diversion of 116.8180 ha of Forest land lying in the Ananthagiri Village of Sircilla Range, Rajanna Sircilla Division for "Formation of Ananthagiri Reservoir" in favour of Executive Engineer, Construction Division No.1 of Kaleshwaram Project, Siddipet.

Accordingly, The Sub Divisional Level Committee have convened the meeting under the chairmanship of Revenue Divisional officer, Sircilla along with the members, Forest Right Committees and unanimously passed resolution stating that there is No-Objection for diversion of proposed Forest Land of the above village in favour of Executive Engineer, Construction Division No.1 of Kaleshwaram Project, Siddipet as there are no encroachments by tribal people in the proposed forest land to be diverted and further resolved that there are no pending in RoFR claims to be settled under Forest Rights Act.

**RESOLUTION OF SUB DIVISIONAL COMMITTEE OF RoFR ACT, 2006 UNDER THE  
CHAIRMANSHIP OF REVENUE DIVISIONAL OFFICER, SIRCILLA.**

Date: 09-03-2017

Chairman: Sri Sri N.Panduranga,  
Revenue Divisional officer, Sircilla.

The following members are present.

S.No.	Name of the Member	Designation	Signature
1.	N. PANDURANGA	RDO, Sircilla	Nf
2.	I. PRAKASH	DFO, Sircilla	Chh 9/3/17
3.	Smt. GUGULOTHU BHARATHI	MPTC, Maddurpalla (Member, ST Banjara)	G. V. S. S.
4.	Sh. GUGULOTHU PENTAI AH	MPTC, Gollapalli (Member, ST Banjara)	G. P. S.
5.	Smt. BANOTHU KAMALA	MPTC, Garjanapalli (Member, ST Banjara)	B. S. S.
6.			
7.			
8.			
9.			

The Executive Engineer, Kaleshwaram Project Construction Division No.1, Siddipet have requested the District Tribal Welfare Officer, Sircilla to issue the certificate in Annexure – I (Form I & II) for Kaleshwaram project in respect of proposals submitted for diversion of 116.8180 ha of Forest land lying in Ananthagiri Village, Sircilla range of Rajanna Sircilla Division for "Formation of Ananthagiri Reservoir" in favour of Executive Engineer, Kaleshwaram Project Construction Division No.1, Siddipet.

Accordingly, The Grama Panchayats of above Village have convened the meeting under the chairmanship of Sarpanch along with the members, Forest Right Committees and unanimously passed resolutions stating that there is No-Objection for diversion of proposed Forest Land of the above villages in favour of Executive Engineer, Kaleshwaram Project Construction Division No.1, Siddipet as there are no encroachments by tribal people in the proposed forest land to be diverted and further resolved that there are no pending in RoFR claims to be settled under Forest Rights Act.

GOVERNMENT OF TELANGANA  
REVENUE DEPARTMENT

CERTIFICATE

O/o Tahsildar, Ellanthakunta Mandal

File No: B/ 109/2017

Dt: 04.03.2017

This is to certify that, the Executive Engineer, Kaleshwaram Project, Construction Division No -1, Siddipet has filed requisition for construction of Ananthagiri Reservoir in the forest area of Ananthagiri Village, Ellanthakunta Mandal and requested to inform whether any RoFR Pattas issued in the Reserve forest.

In this regard, it is to inform that, the concerned village revenue officer has got enquired and reported that no such RoFR Pattas are issued to the individuals under RoFR act in the Reserve Forest area falling in limits of Ananthagiri village, Ellanthakunta Mandal.

At present Reserve Forest is under the control of Forest Department.

//ATTESTED//

*Ch. Kunal Kumar*

Asst. Executive Engineer  
Sub-Div. No.-1, K.P.C-II, Div. No.-5,  
SIRCILLA, Rajanna Sircilla Dist.

*Qat 4/3/17*  
Tahsildar,  
Ellanthakunta Mandal,  
Rajanna Sircilla Dist.



తీర్మానములు

గ్రామం: ప్రదంతసిరి

# Mandal

మండలం: - బిల్వంతకుంట

Dist.

జిల్లా: రాజ్ గిరి

[illegible]

//ATTESTED//

Ch. Prof. Dr.

**Asst. Executive Engineer**  
Sub-Div. No.-1, K.P.C-II, Div. No.-5,  
SIRCILLA, Rajanna Sircilla Dist.



**G. S. Panchayathi Secretary**  
G. P. ANANATHAGIRI, Mdl: Elanthakunta

A. రమణి  
సర్పండ్