

PATR – II
(To be filled by the concerned Deputy Conservator of Forests)

State serial No. of proposal

7. Location of the project / Scheme	
(i) State / Union Territory	Tamil Nadu
(ii) District	Trichirappalli
(iii) Forest Division	Pudhukottai, Marungapuri, Nallur, Kanjanaickenpatti, Kodumpapatti village, Trichirappalli District Forest Division.
(iv) Area of forest land proposed for diversion (in ha.)	0.49884 Ha for laying Water Pipeline. 0.141596 Ha.
(v) Legal status of forest	Cart path way, Forest, Reserve Forest, Road
(vi) Density of vegetation	Crown density =
(vii) Species-wise (scientific names) and diameter class-wise enumeration of trees (to be enclosed. In case of irrigation / hydel projects enumeration at FRL, FRL-2 meter & FRL-4 meter also to be enclosed).	-
(viii) Brief note on vulnerability of the forest area to erosion.	The area is not prone to soil erosion
(ix) Approximate distance of proposed site for diversion from boundary of forest	It is in the line of boundary of forest.
(x) Whether forms part of National Park, wildlife sanctuary, biosphere reserve, tiger reserve, elephant corridor, etc. (If so, the details of the area and comments of the Chief Wildlife Warden to be annexed).	No
(xi) Whether any rare/endangered / unique species of flora and fauna found in the area-if so details thereof.	No, not found is this area

(xii) Whether any protected archaeological / heritage site / defence establishment or any other important monument is located in the area. If so, the details thereof with NOC from competent authority, if required.	No
8. Whether the requirement of forest land as proposed by the user agency in col. 2 of Part-I is unavoidable and barest minimum for the project. If no, recommended area item-wise with details of alternatives examined.	The area required by user agency TWAD Board is barest minimum and is unavoidable.
9. Whether any work in violation of the Act has been carried out (Yes/No). If yes, details of the same including period of work done, action taken on erring officials. Whether work in violation is still in progress.	
10. Details of compensatory Afforestation scheme	Does not arise.
(i) Details of non forest area / degraded forest area identified for compensatory Afforestation, its distance from adjoining forest, number of patches, size of each patch.	Not applicable.
(ii) Map showing non-forest/degraded forest area identified for compensatory Afforestation and adjoining forest boundaries.	Not applicable.

(iii) Detailed compensatory Afforestation scheme including species to be planted, implementing agency, time schedule, cost structure, etc.	-
(iv) Total financial outlay for compensatory Afforestation scheme.	-
(v) Certificates from competent authority regarding suitability of area identified for compensatory Afforestation and from management point of view. (To be signed by the concerned Deputy Conservator of Forests).	-
11. Site inspection report of the DCF (to be enclosed) especially highlighting facts asked in col. 7 (xi, xii), 8 and 9 above.	
12. division / District profile	
(i) Geographical area of the district	4403.83 sqkm.
(ii) Forest area of the district	463.05 sqkm.
(iii) Total forest area diverted since 1980 with number of cases.	16 cases, 4.6475 ha. (one case for temporary use by India Army. 2711.41 ha. for field firing at Veeramalai RF, Manapparai Range.
(iv) Total compensatory Afforestation stipulated in the district / division since 1980 on (a) forest land including penal compensatory Afforestation, (b) Non-forest land.	
(v) Progress of compensatory afforestation as on (date) on	11.2.19.
(a) Forest land	2.00
(b) Non-forest land	15.17
13. Specific recommendations of the DCF for acceptance or otherwise of the proposal with reasons.	The case is recommended


Date:

Signature
DISTRICT FOREST OFFICER
TIRUCHIRAPPALLI
11/02/2019

Annexure – I

CERTIFICATE

Certified that all required annexure and particulars pertaining to the proposal are
furnished in English


Executive Engineer,
TWAD Board,
RWS Division/ Trichy.


District Forest Officer,
Trichy.

Annexure – 3

CERTIFICATE


Certified that the forest land area was inspected by District Forest Officer
on.....08.02.2019.


11/02/2019
District Forest Officer,
Trichy

Annexure – 4

CERTIFICATE


Certified that the proposal does not affect any monument of historical, religious, archeological, recreational and national park etc.


11/04/2019
District Forest Officer,
Trichy

Annexure – 5

CERTIFICATE

Certified that no violation of the provisions of the Forest (Conservation) Act, 1980 has occurred and all relevant conditions with respect to diversion of forest land for non-forest uses have been compiled by TWAD Board.

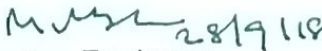

28/9/19
Executive Engineer,
TWAD Board
RWS Division/ Trichy



11/02/2019
District Forest Officer,
Trichy

Annexure – 6

CERTIFICATE

Certified that no alternative suitable non-forest land is available except the above Forest land for the proposed Combined Water Supply Scheme to 135 Habitations in Vaiyampatty and Marungapuri Unions in Trichy District.


Executive Engineer,
TWAD Board
RWS Division/ Trichy


District Forest Officer,
Trichy
