

TO

The Divisional Forest Officer

Dasuya,

Distt. Hoshiarpur. (Punjab)

Subject: Diversion Area of 0.0035ha. of forest land for approach access road to Ajit Castle (Marriage Palace) Situated at Village Bainch on Tanda Road-Hoshiarpur Road, 16-17km, R.H.S, Tehsil Dasuya (Tanda) Distt. Hoshiarpur (Punjab).

Sir,

You are requested that on the above mentioned subject, we are submitting forms for Diversion area of 0.0035ha. of forest land for approach access road to Ajit Castle (Marriage Palace) Situated at Village Bainch on Tanda Road - Hoshiarpur Road, 16-17km, R.H.S, Tehsil Dasuya (Tanda) Distt. Hoshiarpur (Punjab).

Kindly process the case for grant of NOC and oblige.

Baljit Kaur
FOR AJIT CASTLE
Hoshiarpur
Prop.

CS

Authorised Signature of User Agency

Atal Kumar
Divisional Forest Officer
Dasuya Forest Division Dasuya

26/4/21


2

FOR STAGE-I APPROVALS FORM-'A'
Form for seeking prior approval under section 2 of the proposals by the State
Government and other authorities 1(ii) (to be filled by user agency)

1. Project Details		
1	Short Narrative of the proposals and project/scheme for which the forest land is required	Diversion Area of 0.0035ha. of forest land for approach access road to Ajit Castle (Marriage Palace) Situated At Village Bainch on Tanda Road - Hoshiarpur Road, 16-17km, R.H.S, Tehsil Dasuya (Tanda) Distt. Hoshiarpur (Punjab). Under dasuya Forest Division.
2	Map showing the required forest land, boundary of adjoining forest on a 1,50,000/- scale map	Attached
3	Cost of the Project	90,00,000/-
4	Justification for locating the project in forest area	Adjoining Protected Forest (Road Strips)
5	Cost-Benefit analysis (to be enclosed)	Attached
6	Employment likely to be generated	Permanent Employees 2 and Temporary employees 4

2. Purposes wise breakup of the total land required			
Sr. No	Name of Purpose	Area in Ha.	Present use of land
1	Ajit Castle (Marriage Palace)	0.0035ha.	Ajit Castle (Marriage Palace)

3. Details of displacement of the people due to the project If any		
i	Number of Families	Na
ii	Number of Scheduled cast/scheduled tribe families	Na
iii	Rehabilitation plan (To be enclosed If any)	Na

4. Others Details	
Whether clearance under environment (protection) Act, 1996? (YES/NO) If yes kindly sent environment clearance copy	Na
Undertaking to bear the cost of raising and maintenance of compensatory afforestation and / or penal compensary afforestation as well as cast of protection and regeneration of safety zone, as per the schedule	Attached <div style="text-align: right;">  Arun Kumar Divisional Forest Officer Dasuya Forest Division Dasuya 26/4/21 </div>

prepared by the State Govt.			
Details of certificates/documents enclosed as required under the instructions	Sr. No	Name of Document	Page No. 1
	<u>1</u>	Site Map	
	<u>2</u>	Survey Map	
	<u>3</u>	Checklist No. 1(iii), 1(v), 1(vi), 10, 11, 10(i), 10(iii), 10(iv), 10(v)	

Baljit Kaur.
For AJIT CASTLE
Harbinder Singh
Emp.

Place: Division Dasuya, (Distt. Hoshiarpur)

Date :

Signature of User Agency
Office Seal

CLS

Atal Kumar
Divisional Forest Officer
Dasuya Forest Division Dasuya

26/4/21

FORM - A

Form for seeking prior approval of Central Government under section 2 of the Forest(Conservation) Act, 1980 for Diversion of fresh forest area

PART - I

(To be filled up by User Agency)

A. General Details

A- 1. Project Details

(i). Proposal No. : FP/PB/Approach/47174/2020

(ii). Name of Project for which Forest Land is required : Approach Road for Ajit Castle (Marriage Palace)

(iii). Short narrative of the proposal and Project/scheme for which the forest land is required : Diversion area of 0.0035 ha of forest land for approach access road to Ajit Castle (Marriage Palace) Situated at Village Bainch on Tanda Road to Hoshiarpur Road 16-17 KM, RHS Tehsil Dasuya (Tanda)

(iv). State : Punjab

(v). Category of the Proposal : Approach Access

(vi). Shape of forest land proposed to be diverted : Linear

(vii). Estimated cost of the Project(Rupees in lacs) : 90

(viii). Area of forest land proposed for diversion(in ha.): 0.0035

(ix). Non-forest land required for this project(in ha.): 0.91


(x). Total period for which the forest land is proposed to be diverted(in years): 99

A- 2. Details of User Agency

(i). Name : APPROACH ACCESS ROAD TO AJIT CASTLE (MARRIAGE PALACE)

(ii). Address1 : Village Bainch on Tanda Road Hoshiarpur Road Tehsil Dasuya Disstt Hoshiarpur Forest Division Dasuya

(iii). Address2 : NIL


Aral Kumar
Divisional Forest Officer
Dasuya Forest Division Dasuya

(v). District : Hoshiarpur

(vi). Pin : 146001

(vii). Landmark : 00000

(viii). Email address : vikramjitsingh.karwal@yahoo.com

(ix). Landline Telephone No. : 0-000000

(x). Fax No. : 0-00000

(xi). Mobile No. : 9814392204

(xii). Website (if any) : No

(xiii). Legal status of User Agency : Private

A-
3. Details of Person Making Application

(i). First Name: Harpinder

(ii). Middle Name: NIL

(iii). Last Name: Singh

(iv). Gender: Male

(v). Designation: Owner

(vi). Address 1: Village Bainch on Tanda Road - Hoshiarpur Road RHS Tehsil Dasuya
Distt Hoshiarpur

(vii). Address 2: NIL

(viii). State: Punjab

(ix). District: Hoshiarpur

(x). Tehsil: Dasua

(xi). Pin: 146001

(xii). Landmark: NIL

(xiii). Email Address: vikramjitsingh.karwal@yahoo.com

215
Atar Kumar
Divisional Forest Officer
Dasuya Forest Division Dasuya


26/4/21

6

(xiv). Landline Telephone No.: 0-000000

(xv). Fax No.: 0000000000

(xvi). Mobile No.: 9814392204

(xvii). Copy of documents in support of the competence/authority of the person making this application to make application on behalf of the User Agency: **B. Details of land required for the Project**

Details of proposal seeking prior approval of Central Government under B-1. the Act for diversion of forest land for the Project already submitted in the past

List of proposal submitted in Past							
S.no	Proposal Status.	Proposal No.	Moef File No.	Area Proposed for Diversion(Ha.)	Area Diverted(Ha.)	Date of In-Principle Approval	Date of Final Approval
NIL							

B-2. Details of forest land proposed to be diverted**B-2.1 Details of Divisions involved**

Details of Divisions involved			
S.no	Division Name	Forest Land(ha.)	Non-Forest Land(ha.)
1.	Dasuya	0.0035	0.91
Total		0.0035	0.91

B-2.2 Details of Districts involved

District wise breakup			
S.no	District Name	Forest Land(ha.)	Non-Forest Land(ha.)
1.	Hoshiarpur	0.0035	0.91
Total		0.0035	0.91

B-2.3 Village wise breakup

Villages wise breakup			
S.no	Village	Forest Land(ha.)	Non-Forest Land(ha.)
1	Bainch	0.0035	0.91
Total		0.0035	0.91




Atal Kumar
Divisional Forest Officer
Dasuya Forest Division Dasuya

20/4/21

7

Component wise breakup			
S.no	Component	Forest Land(ha.)	Non-Forest Land(ha.)
1	Forest Area in Ajit Castle Marriage Palace	0.0035	0
2	Non Forest Area in Ajit Castle Marriage Palace	0	0.91
Total		0.0035	0.91

C. Maps of forest land proposed to be diverted

Division 1. : Dasuya		
<p>(i). Area of forest land proposed to be diverted(in ha.) : 0.0035</p> <p>(ii). Nature of the Project: Linear</p> <p>(b). No. of Segments : One</p>		
Segment wise details		
Segments	Segment Area(in ha.)	<p>Kml File of Segments (To view KML file on google the same may be downloaded and then open if in google earth install in your computer).</p>
1.	0.0035	 View File
<p>(iii). Copy of Survey of India Toposheet indicating boundary of forest land proposed to be diverted: </p> <p>(iv). Scanned copy of the Geo-referenced map of the forest land proposed to be diverted prepared by using GPS or Total Station: </p>		

D. Justification for locating the Project in forest land and details of alternatives examined:

(i). Copy of note containing justification for locating the Project in forest land:



(ii). Whether a copy of map indicating location of alternative examine is required to be provided: No

(a). Reason for not providing such map: NA

E. Employment likely to be generated

(i). Whether the Project is likely to generate employment?: Yes

Atal Kumar
Divisional Forest Officer
Dasuya Forest Division Dasuya

21/4/21

(ii). Permanent/Regular Employment(Number of persons): 2

(iii). Temporary Employment(Number of person-days): 4

F. Displacement of People due to the Project, if any.

(i). Whether Project involves displacement?: No

G. Details of Cost-Benefit analysis for the Project

(i). Whether the Project requires Cost-Benefit analysis?: No

H. Status of Environmental Clearance

(i). Whether the Project requires Clearance under the Environment (Protection) Act 1986 ? : No

I. Status of Wildlife Clearance


(i). Whether the Project or a part thereof is located in any Protected Area or their Eco sensitive zone? : No

J. Applicability of special provisions governing Scheduled Areas

(i). Whether the Project or a part thereof is located in a Scheduled Area? : No

K. Status of settlement of rights under the Forest Rights Act, 2006 on the forest land proposed to be diverted

(i). Whether the process for settlement of Rights under the Forest Rights Acts 2006 on the forest land proposed to be diverted has been completed? : Yes

(a). Copy of documentry evidence in support of settlement of rights under the Forest Rights Act, 2006 on the forest land proposed to be diverted: 

L. Details of land identified for Compensatory Afforestation

(i). Whether non-forest or Revenue forest land is required to be provided by User Agency?: Not Applicable





















(ii). Whether the area of non-forest land or Revenue forest land required to be provided by User Agency for raising Compensatory Afforestation is less than area of forest land proposed to be diverted ? : Not Applicable

(iii) . Reason for not providing Non-Forest Land: Not Applicable

Additional information Details

Atal Kumar
Divisional Forest Officer
Dasuya Forest Division Dasuya

26/4/21

Documents		
S.No	Documents	Remarks
1		application
2		application
3		application
4		fard
5		ForestArea
6		form a
7		Justification ENV
8		NForest Area
9		NOC TCP
10		self declaration
11		Site plan
12		undertaking Addl NPV
13		Undertaking CA
14		undertaking cost equivalent
15		undertaking equivalent forest land
16		Undertaking minimum use of land
17		Undertaking NPV
18		undertaking PPCB
19		undertaking PWD
20		undertaking

Atal Kumar
Divisional Forest Officer
Dasuya Forest Division Dasuya

26/4/21

For AJIT CASTLE
Prop.

10

All Title of the Project: Diversion Area of 0.0035ha. of forest land for approach access road to Ajit Castle (Marriage Palace) Situated at Village Bainch on Tanda Road - Hoshiarpur Road, 16-17km, R.H.S, Tehsil Dasuya (Tanda) Distt. Hoshiarpur (Punjab). Under dasuya Forest Division.
Date of Proposal: FP/PB/ Approach/47174/2020

CHECK LIST SERIAL NUMBER-10

JUSTIFICATION FOR LOCATING THE PROJECT IN FOREST AREA

WE WISH TO INFORM YOU THAT AJIT CASTLE (MARRIAGE PALACE), VILLAGE BAINCH, ON TANDA ROAD - HOSHIARPUR ROAD, TEHSI DASUYA (TANDA) DISTT. HOSHIARPUR (PUNJAB). DISTANCE FROM DISTRICT 16-17 KM. RIGHT SIDE AND FOR THAT WE NEED SPACE FOR MARRIAGE PALACE FOR VEHICLES EXIT/ ENTRY IN AJIT CASTLE (MARRIAGE PALACE).

PLACE: DIVISION DASUYA, (DISTT. HOSHIARPUR.)

DATE :

Atal Kumar.
FOR AJIT CASTLE
Atal Kumar
Prop.

SIGNATURE OF USER AGENCY

Atal OFFICE SEAL

Atal
Atal Kumar
Divisional Forest Officer
Dasuya Forest Division Dasuya

26/4/21