

**LAND SCHEDULE OF NON DIVERTED GOVT. FOREST LAND (in Ac.) FOR BHUBANESWARI
OPENCAST PROJECT (28 MTY)**


Mouza	Khata No.	Plot no.	Area (in Ac.)	Applied Area	Kissam	Rev. Land	DLC Land	Total
Naraharipur	126	581(P)	70.250	32.640	Jungle-II	32.640	-	32.640
Total			70.250	32.640	Jungle-II	32.640	-	32.640
Langijoda	171	1	15.750	12.350	G. Jungle	12.350		12.350
		2/1911	1.100	1.100	G. Jungle	1.100		1.100
		2/2111	0.920	0.920	G. Jungle	0.920		0.920
Total			17.770	14.37		14.370		14.370
Anadipur	24	148/209	2.900	2.100	G. Jungle	2.100		2.100
	22	148/164	11.000	1.250	Jungle-II	1.250		1.250
Total			13.900	3.350		3.350		3.350
Grand Total			101.920	50.360		50.360		50.360

ABSTRACT

Name of the Village	Total Forest Area	Applied Forest Area	Revenue Forest	DLC	Total
Naraharipur	70.250	32.640	32.640	NIL	32.640
Langijoda	17.770	14.370	14.370	NIL	14.370
Anadipur	13.900	3.350	3.350	NIL	3.350
Total Forest land in (Ac.)	101.92	50.360	50.360	NIL	50.360
Total Forest land in (Ha.)	41.246	20.383	20.383	NIL	20.383

	Total Forest Area	Applied Forest Area		
		Revenue Forest	DLC	Total
Total Forest land 20.38 Ha (Revenue forest)	41.246	20.383	0.00	20.383

Certified that the status of total land in the project (Both revenue and DLC) as given in the table is as per Govt. Records as on 25.10.1980.



Mine Surveyor
Bhubaneswari OCP


Nodal Officer (E&F)
Bhubaneswari OCP


Colliery Manager
Bhubaneswari OCP


Project Officer
Bhubaneswari OCP


Staff Officer (L&R)
Bhubaneswari Area


General Manager
Bhubaneswari Area
महा प्रबंधक
General Manager
एम.सी.एल, भुवनेश्वर क्षेत्र
MCL, Bhubaneswari Area

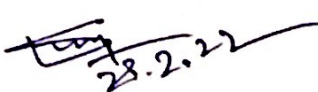

TAHASILDAR
TALOHER


The abstract of land schedule of revenue Forest land applied for Bhubaneswari OCP(28 MTY), Bhubaneswari Area, MCL, Angul Forest Division.

SL.No	Village	Applied Forest land (Ac.)		Remarks
		Rev. Forest (Ac)	DLC forest(Ac)	
(1)	(2)	(3)	(4)	(5)
1	Naraharipur	32.640	NIL	32.640
2	Langijoda	14.370	NIL	14.370
3	Anadipur	3.350	NIL	3.350
	TOTAL	50.360	NIL	50.360


Certified that the status of total land in the project (Both revenue and DLC) as given in the table is as per Govt. Records as on 25.10.1980.



28/2/22
Mine Surveyor
Bhubaneswari OCP


28.2.22
Nodal Officer (E&F)
Bhubaneswari OCP


28/02/22
Colliery Manager
Bhubaneswari OCP


28/02/22
Project Officer
Bhubaneswari OCP


28/2/22
Staff Officer (L&R)
Bhubaneswari Area


28.02.22
General Manager
Bhubaneswari Area

महा प्रबंधक
General Manager
एम.सी.एल, भुवनेश्वर क्षेत्र
MCL, Bhubaneswari Area


TAHASILDAR
TALCHER


**Total land in the project (Both Forest & Non Forest for Bhubaneswari OCP
28 MTY), MCL.**

SL. No	Name of Village	Govt Non-forest(Ac)	Forest(Ac)	Tenancy (Ac)	Total(Ac)
(1)	(2)	(3)	(4)	(5)	(6)
1	Hensmul(P)	57.48	195.74	258.64	511.85
2	Jilinda	121.90	56.05	466.02	643.97
3	Khandualbahal	1.80	0.00	90.88	92.68
4	Naraharipur(P)	63.37	58.85	208.21	330.43
5	Langijoda(P)	8.49	14.37	10.89	33.75
6	Anadipur	8.33	3.35	10.00	21.68
7	Kandhal(P)	7.68	0.00	41.10	48.78
8	Madanmohanpur(P)	0.78	0.00	17.19	19.97
	TOTAL (Ac.)	269.83	328.36	1102.93	1701.11
	TOTAL (Ha.)	109.20	132.904	446.35	688.45

Note: Out of 132.88 Ha of Forest land involved in Bhubaneswari OCP 28 MTY), 112.521 Ha has already been diverted. Remaining 20.383 Ha of forest land are hereby being applied for diversion/forestry clearance.


Certified that the status of total land in the project (Both forest & Non-forest) as given in the table is as per Govt. Records as on 25.10.1980



27/12/2022
Mine Surveyor
Bhubaneswari OCP


25.2.22
Nodal Officer (E&F)
Bhubaneswari OCP


28/01/22
Colliery Manager
Bhubaneswari OCP


28/01/22
Project Officer
Bhubaneswari OCP


28/12/22
Staff Officer (L&R)
Bhubaneswari Area


28.06.22
General Manager
Bhubaneswari Area


महा प्रबंधक
General Manager
एम.सी.एल, पुर्वोत्तर क्षेत्र
MCL, Bhubaneswari Area


TAHASILDAR
TALOHA

Certificate

Certified that the status of total land in the project (Both forest & Non-forest) as given in the table is as per Govt. records as on 25.10.1980.



Mine Surveyor
Bhubaneswari OCP


Nodal Officer (E&F)
Bhubaneswari OCP


Colliery Manager
Bhubaneswari OCP


Project Officer
Bhubaneswari OCP


Staff Officer (L&R)
Bhubaneswari Area


General Manager
Bhubaneswari Area

महा प्रबंधक
General Manager
एम. सी. एल. भुवनेश्वरी क्षेत्र
MCL, Bhubaneswari Area


TAHASILDAR
TALUKER