



BHARAT COKING COAL LTD.
(A Subsidiary of Coal India Ltd.)
REGD. Office: Koyla Bhawan, Koyla Nagar, Dhanbad-826005
CIN No. U10101JH1972GO1000918
OFFICE OF THE PROJECT OFFICER, MURAIIDH COLLIERY
BARORA AREA



पत्रांक- म.प्र./क्षेत्र-1/वन मंजूरी./2026/ 885

दिनांक - 28.04.2026

सेवा में,
वन प्रमंडल पदाधिकारी,
धनबाद

विषय: मेसर्स बी०सी०सी०एल० की मुराईडीह कोलियरी परियोजना हेतु कुल 133.69 हे० (46.17 हे० वनभूमि एवं 87.52 हे० जंगल-झाड़ी) वनभूमि अपयोजन प्रस्ताव में किए गए पृच्छा का अनुपालन प्रतिवेदन जमा करने के संबंध में।

प्रसंग:

1. प्रधान मुख्य वन संरक्षक-सह-कार्यकारी निदेशक बंजर भूमि विकास बोर्ड, झारखण्ड रांची का पत्रांक- 231, दिनांक: 19.03.2026
2. क्षेत्रीय मुख्य वन संरक्षक, बोकारो का पत्रांक- 20.03.2026
3. वन प्रमंडल पदाधिकारी, धनबाद का पत्रांक-725, दिनांक - 24.03.2026


महाशय,

उपर्युक्त विषयक संदर्भ में सूचित करना है कि प्रासंगिक पत्र द्वारा बी०सी०सी०एल० बरोरा क्षेत्र के मुराईडीह कोलियरी परियोजना हेतु कुल 133.69 हे० वनभूमि (46.17 हे० वनभूमि एवं 87.52 हे० जंगल-झाड़ी) अपयोजन प्रस्ताव में प्रधान मुख्य वन संरक्षक-सह-कार्यकारी निदेशक बंजर भूमि विकास बोर्ड, झारखण्ड रांची द्वारा किए गए पृच्छा का अनुपालन प्रतिवेदन निम्नवत् है:

क्र. सं.	बिंदु	प्रतिवेदन
1.	The user agency in the instant proposal has reported that the forest land is required for Muraidih-Phuiaritand (Part) Colliery whereas the State Govt. in their covering letter has stated that the proposal is for Muraidih Colliery. The factually correct details in this regard shall be submitted along with documentary evidence.	<ul style="list-style-type: none">• An application for Forest land diversion in favour of Muraidih Colliery (UG+ OCP) having leasehold are of 717.71 Ha including 133.69 Ha of forest land which comprises of 46.17 Ha (notified forest) and 87.52 Ha (Jungle Jhari) having proposal no. FP/JH/MIN/44804/2020 was applied online through Parivesh portal on dated 09.03.2020 (Form A attached as Annexure-I).• During 2020, when the proposal was applied for forest clearance of 133.69 Ha, BCCL had a composite mining plan of Muraidih Colliery (717.71 Ha) and Phularitand Colliery (401 Ha) duly approved by the competent authority dated 06.09.2019. (Copy attached as Annexure-II).• Since this instant forest diversion proposal is solely for the purpose of Muraidih Colliery, a separate mining plan named as Muraidih Colliery was duly approved on dated 15.11.2025 (Copy attached as annexure-III).• In this connection it is pertinent to mention that all our pre 15.11.2025 correspondence with respect to applications, carry

		<p>mentions of Muraidih-Phularitand. Consequently Part-I of Form-A application has been appropriately corrected.</p> <ul style="list-style-type: none"> • The revised Mining Plan comprehensively incorporates the entire forest land measuring 133.69 hectares, including both notified as well as deemed forest land, based on the authenticated land schedule. • The Approved Mining plan now correctly aligns with the current Forest Application wherein the leasehold area (717.71 ha); Forest Land (133.69 ha) and proper land use plan details is reflected. • In view of the above, as stated by State Govt. that instant proposal is for Muraidih Colliery is correct and requested for kind consideration.
2.	<p>The detail of the forest land already diverted within the entire Muraidih Colliery and the status of compliance of the conditions stipulated in the past approvals is required to be submitted. The State Govt. in this regard shall submit the status of compliance of the stipulated conditions duly verified by the Regional office, Ranchi of this Ministry.</p>	<p>State Forest Department may like to update on the matter.</p>

भवदीय


 परियोजना प्रमुख
 मुराईह कोलियरी
 बरोरा क्षेत्र, बीसीसीएल
 (A)

FORM - A

Form for seeking prior approval of Central Government under section 2 of the Forest(Conservation) Act, 1980 for
Diversion of fresh forest area

PART - I

(To be filled up by User Agency)

A. General Details**A-1. Project Details**

(i). Proposal No. : FP/JH/MIN/44804/2020

(ii). Name of Project for which Forest Land is required : Muraidih Colliery

(iii). Short narrative of the proposal and Project/scheme for which the forest land is required :
Application for Forest Clearance of 133.69 Ha Forest land in Muraidih Colliery having Leasehold area of
717.71 Ha has been submitted for Mining Operation .

(iv). State : Jharkhand

(v). Category of the Proposal : Mining

(vi). Shape of forest land proposed to be diverted : Non Linear

(vii). Estimated cost of the Project(Rupees in lacs) : 51465.5

(viii). Area of forest land proposed for diversion(in ha.): 133.69

(ix). Non-forest land required for this project(in ha.): 584.02

(x). Total period for which the forest land is proposed to be diverted(in years): 50

A-2. Details of User Agency

(i). Name : BHARAT COKING COAL LIMITED

(ii). Address1 : Koyla Bhawan, Koyla Nagar, Dhanbad, Jharkhand, 826005

(iii). Address2 : NIL

(iv). State : Jharkhand

(v). District : Dhanbad

(vi). Pin : 826005

(vii). Landmark : Koyla Bhawan

(viii). Email address : gmenv.bccl@coalindia.in

(ix). Landline Telephone No. : 326-2236798

(x). Fax No. : 326-2230161

(xi). Mobile No. : 9470595123

(xii). Website (if any) : www.bcclweb.in

(xiii). Legal status of User Agency : Central PSU

A-3. Details of Person Making Application

(i). First Name: Ashok

(ii). Middle Name: NIL

(iii). Last Name: Kumar

(iv). Gender: Male

(v). Designation: Project Officer

(vi). Address 1: Muraidih Colliery, Barora Area, District- Dhanbad, PIN-828306

(vii). Address 2: NIL

(viii). State: Jharkhand

(ix). District: Dhanbad

(x). Tehsil: NIL

(xi). Pin: 828306


(xii). Landmark: DAV Public School, Barora

(xiii). Email Address: forestproposal.baroraarea@gmail.com

(xiv). Landline Telephone No.: 326-2393075

(xv). Fax No.: 03262393288

(xvi). Mobile No.: 6287242873

(xvii). Copy of documents in support of the competence/authority of the person making this application to make application on behalf of the User Agency: 

B. Details of land required for the Project

B-1. Details of proposal seeking prior approval of Central Government under the Act for diversion of forest land for the Project already submitted in the past

Proposal Submitted in Past							
S.no	Proposal Status.	Proposal No.	Moef File No.	Area Proposed for Diversion(Ha.)	Area Diverted(Ha.)	Date of In-Principle Approval	Date of Final Approval
1	Approved	GM(ERD)/F-136/93/2924	10-76 FCE	7.6	7.6	19 Jul 1995	09 Jun 1997
2	Approved	GM(ERD)/F-136/93/2924	10-76FCE	7.6	7.6	19 Jul 1995	09 Jun 1997
Total				15.2	15.2		

B-2. Details of forest land proposed to be diverted

B-2.1 Details of Divisions involved

Details of Divisions involved			
S.no	Division Name	Forest Land(ha.)	Non-Forest Land(ha.)
1.	Dhanbad	133.69	584.02
Total		133.69	584.02

B-2.2 Details of Districts involved

District wise breakup			
S.no	District Name	Forest Land(ha.)	Non-Forest Land(ha.)
1.	Dhanbad	133.69	584.02
Total		133.69	584.02

B-2.3 Village wise breakup







Villages wise breakup			
S.no	Village	Forest Land(ha.)	Non-Forest Land(ha.)





1	Barora	23.69	135.17
2	Barmasia	110	92.32
3	Kenduadih	0	44.08
4	Bahalidih	0	102.28
5	Muraidih	0	210.17
Total		133.69	584.02


B-2.4 Component wise breakup


Component wise breakup			
S.no	Component	Forest Land(ha.)	Non-Forest Land(ha.)
1	Excavation Area	122.65	304
2	Plantation	0.05	15.25
3	Water Body	0.89	7.72
4	Infrastructure(Road, Office, Workshop)	0.07	12.55
5	Garland Drain	0	3.1
6	UG Infrastructure	0	2.47
7	Basti and colony	0	8.13
8	Agricultural Land	0	60.07
9	Undistrurbed/Unused/Mining Right for UG	9.3	162.46
10	Safety Zone (Green Belt)	0.73	8.27
Total		133.69	584.02

C. Maps of forest land proposed to be diverted


Division 1. : Dhanbad			
(i). Area of forest land proposed to be diverted(in ha.) : 133.69			
(ii). Nature of the Project: Non Linear			
(a). No. of patches : Ten			
Patch wise details			
Patch No.	Area of Patch(in ha.)	Kml File of PatchesTo view KML file on google the same may be downloaded and then open if in google earth install in your computer.	
1.	5.79		View File
2.	1.17		View File
3.	103.78		View File
4.	14.92		View File
5.	3.34		View File
6.	3.71		View File

7.	0.98	 View File
8.	0	 View File
9.	0	 View File
10.	0	 View File

(iii). Copy of Survey of India Toposheet indicating boundary of forest land proposed to be diverted: 

(iv). Scanned copy of the Geo-referenced map of the forest land proposed to be diverted prepared by using GPS or Total Station: 

D. Justification for locating the Project in forest land and details of alternatives examined:

(i). Copy of note containing justification for locating the Project in forest land: 

E. Employment likely to be generated

(i). Whether the Project is likely to generate employment?: Yes

(ii). Permanent/Regular Employment(Number of persons): 770


(iii). Temporary Employment(Number of person-days): 770000

F. Displacement of People due to the Project, if any.

(i). Whether Project involves displacement?: No

G. Details of Cost-Benefit analysis for the Project

(i). Whether the Project requires Cost-Benefit analysis?: Yes

(a). Copy of Cost-Benefit analysis: 

H. Status of Environmental Clearance

(i). Whether the Project requires Clearance under the Environment (Protection) Act 1986?: Yes

(a). Status of the Environmental Clearance to the Project: EC obtained

(b). Environmental Clearance File No.: J-11015/35/2011-IA.II(M)

(c). Copy of Environmental Clearance to the Project: 

(d). Date of grant of Environmental Clearance to the Project: 2013-02-06

I. Status of Wildlife Clearance


(i). Whether the Project or a part thereof is located in any Protected Area or their Eco sensitive zone? : No

J. Applicability of special provisions governing Scheduled Areas

(i). Whether the Project or a part thereof is located in a Scheduled Area? : No

K. Status of settlement of rights under the Forest Rights Act, 2006 on the forest land proposed to be diverted

(i). Whether the process for settlement of Rights under the Forest Rights Acts 2006 on the forest land proposed to be diverted has been completed? : Yes

(a). Copy of documentary evidence in support of settlement of rights under the Forest Rights Act, 2006 on the forest land proposed to be diverted: 

L. Details of land identified for Compensatory Afforestation

(i). Whether non-forest or Revenue forest land is required to be provided by User Agency?: No

(ii). Whether the area of non-forest land or Revenue forest land required to be provided by User Agency for raising Compensatory Afforestation is less than area of forest land proposed to be diverted?: Not Applicable

(iii) . Reason for not providing Non-Forest Land: Central PSU Projects


M. Mining Details

M-1. Details of Mineral Concessions

(i). Whether the forest land is aquired under Coal Bearing Areas Act: No

(a). Reference number of Letter of Intent for grant of mining lease. (approval letter of the State Mines and Geology Department): Harshvardhan Singh, Gorakhnath Singh, Chittaranjan

(b). Date of issue of the Letter of Intent(LOI) for grant of mining lease: 24 Jan 1979

(c). Copy the Letter of Intent(LOI): 

(d). Total area of the mining lease(in ha.): 717.71

(e). Area of forest land located in the mining lease(in ha.): 133.69

M-2. Details of Mining Plan

(i). Date of approval of mining plan: 15 Nov 2025

(ii). Approval authority: BCCL BOARD OF DIRECTORS


(iii). Copy of approval of mining plan: 

(iv). Copy of approved mining plan: 

(v). Nature of mining (underground/opencast): Opencast+Underground

(vi). Copy of the detailed land use plan in 1:4,000 scale prepared by using GPS or Total Station :



(vii). Copy of map of the outer boundary of mining lease area:  [View file](#)

M- Details of safety zone of mining lease (to be provided in case of opencast and opencast plus 2.1 underground mines)

(a). Total area of safety zone of the mining lease in ha: 9

Breakup of safety zone			
S.no	Location of safety zone	Forest Land(ha.)	Non-Forest Land(ha.)
1	Any other	0.73	8.27

M-3. Details of prospecting undertaken to assess mineral reserves

(i). Whether detailed prospecting to assess mineral reserve in the lease has been undertaken: No

M-4. Details of extension (if any) of original prospecting licence issued in the past

(i). Whether detailed prospecting to assess mineral reserve in the lease has been undertaken: No

M-5. Brief details of prospecting activities undertaken in the mining lease :

(i). Detail of prospecting activity under taken in the mining lease: A total of 79 boreholes have been drilled within Opencast block-III, out of which 42 boreholes fall within the leasehold of Muraidih mine.

M-5.1 Details of bore holes drilled for prospecting :

Bore holes drilled for prospecting	
------------------------------------	--

S.no	No. of Bore holes (in forest land)	Diameters(in inch.) forest land	No. of Bore holes (in non-forest land)	Diameters(in inch.) non-forest land
1	10	3	32	3

M-5.2 Estimated Reserve along with accuracy and confidence level

Estimated Reserve along with accuracy and confidence level						
Minerals	Estimated Reserve (million tones)	% accuracy (+ -)	% confidence level	Estimated Reserve (million tones)	% accuracy (+ -)	% confidence level
Coal and Lignite	23.07	100	100	86.14	100	100

M-6. Details of approval under the Forest (Consevation) Act, 1980 obtained for undertaking prospecting activities in the forest land located in the mining lease

(i). Whether approval under the Forest (Conservation) Act, 1980 for undertaking prospecting activities in the forest land located in the mining lease have been obtained No

Details of approval under the Forest(Consevation) Act,1980					
S.no	MoEF File No	Date of approval	Area of forest land diverted(in ha.)	From Date	To Date
NIL					


M-7. Mineral wise details

(i). No. of minerals: One


























Mineral wise details						
Minerals	Estimated reserve in non forest land(million tons.)	Estimated reserve in forest land(million tons.)	Estimated annual extraction(million tons.)	Estimated life of mine(Yrs.)	Total estimated extraction during mining lease period(million tons.)	Estimated mineral reserve at the end of mining lease(million tons.)
Coal and Lignite	86.14	23.07	2.345	19	44.564	64.646

M-7.1 Proposed use of the minerals proposed to be raised from the mining lease

(i). Proposed use of the minerals proposed to be raised from the mining lease: Non captive

(ii). Copy note containing details of the plan for the transportation of the minerals proposed to be raised from the mining lease: 

Additional information Details

Documents		
S.No	Documents	Remarks
1		Details of Projects
2		query reply 16.09.2020
3		Undertaking Compensatory Afforestation
4		Undertaking for FRA certificate
5		Undertaking for NPV
6		Undertaking for R&R
7		Undertaking for wildlife sanctuary
8		Undertaking for minimum use of forest
9		Undertaking for compliance of conditions by State govt.
10		Undertaking for Biosphere Reserve
11		Undertaking for Archaeological structure
12		Undertaking for NOC of GM JJ Land
13		Joint Tree Enumeration Report
14		Undertaking for Certificate for Authenticated Land Schedule for remaining Land
15		Summary of forest and non-forest land
16		
17		Reply of query raised on 28.09.2022
18		Reply of query raised on 07.12.2022
19		Forest query 25.09.2024
20		Undertaking for wildlife - biodiversity conservation plan
21		Undertaking for forest land information
22		Reply of query raised by PCCF on 03.02.2023
23		Undertaking for Penal CA
24		Modified CA Land details 25.03.2025
25		Certified Land schedule from CO, Baghmara and DC, Dhanbad

GT 122
435
2019

भारत कोकिंग कोल लिमिटेड
Bharat Coking Coal Limited
 (A Mini Ratna Company)
 (A Subsidiary of Coal India Ltd.)
 (www.bcclweb.in)

पता - कोयला भवन, कोयला नगर, धनबाद - 826005,
 Regd. Off. Koyla Bhawan, Koyla Nagar,
 Dhanbad - 826005
 CIN: U10101JH1972GOI000918
 टूरफोन: 0326-2230190/ फेक्स -0326-2230050.
 ईमेल: eos.bccl@coalindia.in

बोर्ड सचिवालय Board Secretariat

Ref. No. BCCL:CS:F 1A: 435

Dated: 16.09.2019

To,
 GM(P&P)
 BCCL, Koyla Bhawan.

Sub: Certified copy of Minutes of 354th Board Meeting held on 06.09.2019.

Dear Sir,

We send herewith certified copy of Minutes of **Item No. 354.4D, Item No. 354.5D and Item No. 354.6M** of 354th Meeting of the Board of Directors of Bharat Coking Coal Limited held at Registered Office, Koyla Bhawan, Dhanbad on 06.09.2019 for taking necessary action at your end.

Encl: As above

Yours faithfully

(B.K. Parul)
 Company Secretary

Item No. 354.4D

Status for Capital expenditure of BCCL till 31.07.2019 (F.Y. 2019-20).

Board noted the information furnished in the agenda note. Board emphasized the need for spending the capital budget on uniform basis so that the target for spending the capital budget for the year 2019-20 can be achieved.

Item No. 354.5D

ATR & Status of Action Plan to achieve the targets set as part of 100 days program.

Board noted the information furnished in the agenda note and reviewed the status of establishment of Washeries and Maheshpur SILO.

Item No. 354.6M

Mining Plan along with Mine Closure Plan of Amalgamated Muraidih-Phularitand (part) Colliery.

Background:

The proposal for 'Mining Plan along with Mine Closure Plan of Amalgamated Muraidih-Phularitand (part) Colliery' was placed before 15th Empowered Sub-Committee Meeting and 100th Audit Committee Meeting of BCCL held on 05.09.2019. Both Empowered Sub-Committee and Audit Committee agreed with the proposal with modification and the same was recommended for placing before Board for approval.

Decision:


After detailed deliberation following resolution was approved by the Board:

"The Mining Plan alongwith Mine Closure Plan of Amalgamated Muraidih, Phularitand(Part) Colliery having normative capacity of 9.90 MTPA and the total Mine Closure cost being ₹7127.158 Lakhs (Rupees Seven Thousand one hundred twenty seven Lakhs fifteen thousand and eight hundred only), to be deposited in the new Escrow Account, to be opened (including already deposited amount of Rupees three thousand ninety six lakhs seventy two thousand and eight hundred only in two escrow accounts namely Phularitand mixed mine and Muraidih Shatabdi group of mines) already deposited was approved by the Board. The amount shall be transferred to the new **Escrow Account** and the expenditure already incurred towards Mine Closure activities shall be claimed from the new Escrow Account".

Certified to be True Copy

B.K. Pandey
Company Secretary
Jharkhand Coking Coal Limited
Kolkata
Dumka - 826006

भारत कोयला चोल लिमिटेड
एन. एम. सी. लि.
एन. एम. सी. लि. (एन. एम. सी. लि.)
(एन. एम. सी. लि.)



Bharat Coking Coal Limited
A Mahanagar Company,
(A Subsidiary of Coal India Limited)
(A Government of India Undertaking)

बीई सचिवालय/Board Secretariat

पत्रक : बीसीसीएल/सीएस/एफ-1(A)/580 (II)

दिनांक: 23.11.2025

सेवा मे,
महाप्रबंधक (परियोजना व योजना)
बीसीसीएल, कोयला भवन, धनबाद।

विषय: Certified copy of Minutes of 429th Board Meeting held on 15.11.2025.

Dear Sir,

We send herewith certified copy of Minutes of Item No. 429.4E, 429.PoT-3 & 429.PoT-4 of 429th Meeting of the Board of Directors of Bharat Coking Coal Limited held at Registered office, Koyla Bhawan, Dhanbad on 15.11.2025 for taking necessary action at your end.

You are requested to send the Action Taken Report (ATR) on the above, duly approved by the concerned Director, for placing before the next Board Meeting as per the format given below. Soft copy of the same in MS word format to the mail id cos.bccl@coalindia.in.

Format of ATR:

Department:			
Item No.	Subject	Decision of the Board	Action Taken

Encl: As above

भवदीय,

✍

बी.के.पारुई

कंपनी सचिव

Project Officer
Muraidh Colliery


पंजीकृत कार्यालय: कोयला भवन, कोयला नगर, बीसीसीएल टाउनशिप, धनबाद, झारखंड-826005, भारत, फोन: 0326-2236000, वेबसाइट: www.bcclweb.in
Registered Office: Koyla Bhawan, Koyla Nagar, BCCL Township, Dhanbad, Jharkhand-826005, India, CIN-U10101JH1972GO1000918

भारत कोकिंग कोल लिमिटेड

(एक लिमिटेड कंपनी)

(कोयला इंडिया लिमिटेड की एक अनुभूत कंपनी)

(भारत सरकार का उपक्रम)



Bharat Coking Coal Limited

(A Government Company)

(A Subsidiary of Coal India Limited)

(A Government of India Undertaking)

Item No.429.PoT-4

Approval of Mining Plan of Muraidih Colliery, Barora Area.

Background

Muraidih Colliery is located in the north western corner of the Jharia coalfield under the administrative control of Barora Area of BCCL. Muraidih Colliery is a part of Open Cast Block III.

Life of the mine:

By OC	5 Years
By UG	19 Years
Overall	19 Years

Decision

The Board was apprised that the instant proposal was placed in 51st ESC(T) held on 15-11-2025 and after deliberation, ESC(T) recommended the proposal for approval of Board.

After deliberation the recommendation of the ESC(T) of the Mining Plan of Muraidih Colliery (Peak Capacity 6.081 MTPA, Leasehold Area 717.71 Ha, Project area 543.03 (UG-115.34 + OC-427.69) Ha, Overall balance Life of 19 year was approved by the Board.

Action: GM(P&P)

Certified to be True Copy

बी. के. पारुइ
कंपनी सचिव
भारत कोकिंग कोल लिमिटेड
कोयला भवन
धनबाद- 826005

Mkt.
Project Officer
Muraidih Colliery

पंजीकृत कार्यालय: कोयला भवन, कोयला नगर, बीसीसीएल टाउनशिप, धनबाद, झारखंड-826005, भारत, फोन: 0326-2236000, वेबसाइट: www.bcclweb.in
Registered Office: Koyla Bhawan, Koyla Nagar, BCCL Township, Dhanbad, Jharkhand-826005, India. CIN-U10101JH1972GO1000918

Item No.429.4E

Information regarding Agenda Note for Information regarding Approval for Head-wise Re-distribution of Mine closure cost of Damoda Colliery & Amalgamated Sudamdih Patherdih Colliery (as Minor Modification).

Board noted the information furnished in the agenda note.

Action: GM(P&P)

Item No.429.PoT-3

Approval of Mining Plan along with Mine Closure Plan of Cluster-IX Group of Mines, Lodna Area.

Background

Cluster-IX Group of Mines is located in Jharia Coalfield, Dhanbad under the administrative control of Lodna Area of BCCL. The area under consideration falls within the Mukunda exploration block in the eastern part of Jharia coalfield, District-Dhanbad, Jharkhand.

Presently following mines are situated within leasehold of Cluster IX:

1. NT-ST Expansion OCP
2. Amalgamated Joyrampur Colliery (OC)

Previously, separate MP/MCP for both NTST & Joyrampur Colliery are prepared and approved for implementation of guidelines issued by Ministry of Coal, Govt. of India.

Life of the mine:

By OC	4 Years
By UG	NIL
Overall	4 Years

Decision:

The Board was apprised that the instant proposal was placed in 51st ESC(T) held on 15-11-2025 and after deliberation, ESC(T) recommended the proposal for approval of Board.

After deliberation, considering the recommendation of the ESC(T), Board approved the Mining Plan along with Mine Closure Plan of Cluster-IX Group of Mines, Lodna Area, Rated Capacity 10.21MTPA & Peak Capacity 12.768 MTPA, Leasehold/Project area 1942.12 Ha, balance Life of 04 years with total Mine Closure cost ₹285.4740971 Crores, including already deposited amount being ₹118.93248 Crores till FY 2024-25 as placed in the agenda note.

Action: Action: GM(P&P)

Certified to be True Copy

बी. के. पारुई
कंपनी सचिव
भारत कोयला लिमिटेड

Project Officer
Muraidih Colliery