



# BHARAT SANCHAR NIGAM LIMITED

(A Govt. Of India Enterprises)

O/o The DET, Albert Road telephone Exchange Amritsar-143001

**File No. : NOFN/ASR/OFC/Forest Permission/04**

To,  
Divisional Forest Officer  
Amritsar.

**Sub: Proposal for grant of permission to lay OFC under NOFN Project of M/s BHARAT SANCHAR NIGAM LIMITED IN CHOGAWAN AND RAYYA BLOCK on various routes as per Annex-I & II. Total length of routes= 130000M.**

Dear Sir,

This is reference to the above subject M/s BHARAT SANCHAR NIGAM LIMITED O/o GMTD Amritsar to establish and maintain the assets such as Dark Fibers, Ducts space and Tower.

We are planning to lay OFC through duct and adopting various methodologies like HDD, clamping and another suitable method as required on the ground in the subject Area to construct a Fibre optic backbone link to connect the all Gram Panchayat of Chogawan and Rayya Block to all over India under NOFN Project. This project comes under dream Project of GOI to make digital India.

The work will be carried out as per laid down standard, polices and Guidelines of the authorities for laying the OFC.

With refrence to meeting held under the chairmanship of Sh. Kuldeep Kumar IFS,P.C.C.F. (HoFF) Department of Forest & Wild Life on 08-4-2015 at Mohali to review and expedite the clearance of RoW cases involving layinf of OFC under NOFN Project in the state of Punjab.

After detail deliberation on issues of requied bank Guarantee of Forest land,An undertaking in this regard for ensuring no damage to forest area,shall furnished by BSNL/BBNL to the Department of Forest & Wild Life.

Herewith also submitting the undertaking about Bank Guarantee and no damage the forest area during the laying of OFC work by contractor.

**We have already applied ONLINE on web with the verification from Range officer of concrened area.It is here by applied for permission to lay OFC along with routes Diagram.**

You are requested to kind grant us the permission at the earliest and Pl issue us the ACKNOWLEDGEMENT.

Place: Amritsar

Date: 17-04-2015

Enclosures:

1. Routes diagram
2. Survey of India Map.
3. Undertaking about Bank Guarantee
4. Undertaking for Certificate ragarding FRA, 2006
- 5.Minutes discuss in meeting held on 8-4-2015

Signature of User Agency

Office Seal

**D.E.P. (Transmission)**  
**O/o G.M.T. Amritsar.**

## BHARAT SANCHAR NIGAM LIMITED

(A Govt. Of India Enterprises)

O/o The Divisional Engineer Transmission, Albert Road telephone Exchange  
Amritsar-143001

### FOR STAGE-I APPROVALS

#### FORM-'A'

**Form for seeking prior approval under section 2 of the proposals by the State Government and other authorities**

(to be filled by user agency)

1. Project Details		
1	Short Narrative of the proposals and project/scheme for which the forest land is required	For lay OFC under NOFN Project of M/s BHARAT SANCHAR NIGAM LIMITED IN CHOGAWAN AND RAYYA BLOCK as per Annex. I & II(Attached). Total length of routes = 130000 meters.
2	Map showing the required forest land, boundary of adjoining forest on a 1,50,000/- scale map	Map Enclosed, Annexure I&II
3	Cost of the Project	200 lacs
4	Justification for locating the project in forest area	NA
5	Cost-Benefit analysis (to be enclosed)	NA
6	Employment likely to be generated	200 No unskilled Labours

2. Purposes wise break up of the total land required			
Sr. No	Name of Purpose	Area in Ha	Present use of land
1	For lay OFC under NOFN Project M/s BHARAT SANCHAR NIGAM LIMITED IN CHOGAWAN AND RAYYA BLOCK	5.915	NA

3. Details of displacement of the people due to the project If any		
i	Number of Families	NIL
ii	Number of Scheduled cast/scheduled tribe families	NIL
iii	Rehabilitation plan (To be enclosed If any)	NIL

4. Others Details			
Whether clearance under environment (protection) Act, 1996? (YES/NO) If yes kindly sent environment clearance copy		NO	
Undertaking to bear the cost of raising and maintenance of compensatory afforestation and / or penal compensary afforestation as well as cost of protection and regeneration of safety zone, as per the schedule prepared by the State Govt.		NA	
Details of certificates/documents enclosed as required under the instructions	Sr. No	Name of Document	Page No. 1
	1	Site Map	
	2	Survey Map	
	3	Checklist No. 4,7,8, 10, 11, 12, 13	

Date: 17-04-2015

Place: Amritsar.

(Signature of User Agency)

D.E.P. (Transmission)  
O/o G.M.T. Amritsar.

# BHARAT SANCHAR NIGAM LIMITED

(A Govt. Of India Enterprises)

O/o The Divisional Engineer Transmission, Albert Road telephone Exchange  
Amritsar-143001

## Full Title of the Project:

Diversion of forest Land for Access for laying OFC under NOFN Project of M/s  
BHARAT SANCHAR NIGAM LIMITED IN CHOGAWAN AND RAYYA BLOCK.

**BLOCK: CHOGAWAN AND RAYYA**

**File No. : NOFN/ASR/OFC/Forest Permission/04**

Date of Proposal: 17-04-2015

## ITEM WISE BREAKUP OF THE FOREST LAND REQUIRED IN THE PROJECT

S.No	Name of Strip	Forest Area	Total Forest Area(Ha.)	No of Tree to be felled	Name of Plants involved	No under size pole involved.
1	Laying underground OFC under NOFN Project of M/s BHARAT SANCHAR NIGAM LIMITED IN CHOGAWAN AND RAYYA BLOCK on various routes as per Annx -I & II (attached). Total length of routes are 130000m.	L=130000m W=0.45m Area=5.85 Ha Pitt 600(1m*1m) Area=0.065 ha	5.915 Ha	NIL	NIL	NIL
		5.915 Ha	5.915 Ha			

Place: Amritsar

Date: 17-04-2015

Signature of User Agency  
Office Seal

D.E.P. (Transmission)  
O/o G.M.T. Amritsar.



**BHARAT SANCHAR NIGAM LIMITED**

(A Govt. Of India Enterprises)

O/o The Divisional Engineer Transmission, Albert Road telephone Exchange  
Amritsar-143001

**Full Title of the Project:**

Diversion of forest Land for Access for laying OFC under NOFN Project of  
M/s BHARAT SANCHAR NIGAM LIMITED IN CHOGAWAN AND RAYYA BLOCK.

**BLOCK: CHOGAWAN AND RAYYA**

**File No. : NOFN/ASR/OFC/Forest Permission/04**

**Date of Proposal: 17-04-2015**

**CHECK LIST SERIAL NUMBER-04**

**DETAILED NOTE ON THE PROJECT**

**BHARAT SANCHAR NIGAM LIMITED** to develop a **NOFN project for all Gram Panchayat in CHOGAWAN AND RAYYA BLOCK Distt. AMRITSAR, Punjab (State)**. The Land measuring is 5.915 Hec. Falling in the revenue estate of CHOGAWAN AND RAYYA BLOCK, Distt. AMRITSAR. The total project cost in this project is Rs.200 Lac approx.

Place :Amritsar

Date :17-04-2015

Signature of User Agency

Office Seal

D.E.P. (Transmission)

O/o G.M.T. Amritsar.



**BHARAT SANCHAR NIGAM LIMITED**

(A Govt. Of India Enterprises)

O/o The Divisional Engineer Transmission, Albert Road telephone Exchange  
Amritsar-143001

**Full Title of the Project:**

**Diversion of forest Land for Access for laying OFC under NOFN Project of  
M/s BHARAT SANCHAR NIGAM LIMITED IN CHOGAWAN AND RAYYA BLOCK.**

**BLOCK: CHOGAWAN AND RAYYA**

**File No. : NOFN/ASR/OFC/Forest Permission/04**

**Date of Proposal: 17-04-2015**

**CHECK LIST SERIAL NUMBER-07**

**STATEMENT SHOWING DETAILS OF FOREST AREA**

**As per ANNEXTURE attached:- ANX-I & II**

Place: Amritsar

Date: 17-04-2015

Signature of User Agency

Office Seal  
D.E.P. (Transmission)  
O/o G.M.T. Amritsar.



# BHARAT SANCHAR NIGAM LIMITED

(A Govt. Of India Enterprises)

O/o The Divisional Engineer Transmission, Albert Road telephone Exchange  
Amritsar

## Full Title of the Project:

Diversion of forest Land for Access for laying OFC under NOFN Project of M/s  
BHARAT SANCHAR NIGAM LIMITED IN CHOGAWAN AND RAYYA BLOCK.

File No. : NOFN/ASR/OFC/Forest Permission/04

Date of Proposal: 17-04-2015

Sub:GEO Refrence Latt. Long. for Chogawan and Rayya Block

### Rayya Block

Sr.No	Name of Place				Latt	Long
	From	Latt	Long	To		
1	Beas	31.508833	75.289983	Khalchian	31.548612	75.173901
2	Khalchian	31.548612	75.173901	Rattan Garh	31.533381	75.166712
3	Rayya	31.542821	75.226131	Jallu Pur	31.512640	75.194761
4	Baba Bakala	31.555561	75.266231	Sathiala	31.580467	75.291650
5	Mehta	31.663851	75.248552	Saidko	31.688083	75.277517
6	Saidko	31.688083	75.277517	Butter Savion	31.637781	75.278642
7	Butter Savion	31.637781	75.278642	Hardo Sardara	31.629431	75.254582

### Chogawan Block

Sr.No	Name of Place				Latt	Long
	From	Latt	Long	To		
1	Kaler	31.666944	74.750028	Chogawan	31.708821	74.651231
2	Chogawan	31.708821	74.651231	Ranniya	31.705000	74.519333
3	Chogawan	31.708821	74.651231	Beharwal	31.640472	74.637944
4	Beharwal	31.640472	74.637944	Dalleke	31.636222	74.610306
5	Loopoke	31.717111	74.633750	Maheleke	31.776250	74.610556
6	Maheleke	31.776250	74.610556	Jasraur	31.839951	74.653312
7	Maheleke	31.776250	74.610556	Dug Dutt	31.785412	74.577061
8	Bhindi Aulakh	31.825014	74.628501	Jhung	31.824917	74.628694
9	Chogawan	31.708821	74.651231	Rakh Othian	31.773667	74.701917
10	Manj More	31.724621	74.565542	Bachiwind	31.667500	74.567444
11	Pandori More	31.675201	74.544641	Mulla Kot	31.819000	74.541611
12	Thatha	31.703000	74.640083	Bhagawan	31.693750	74.608556

DET(Transmission)


O/o Am Road Amritsar

D.E.P. (Transmission)

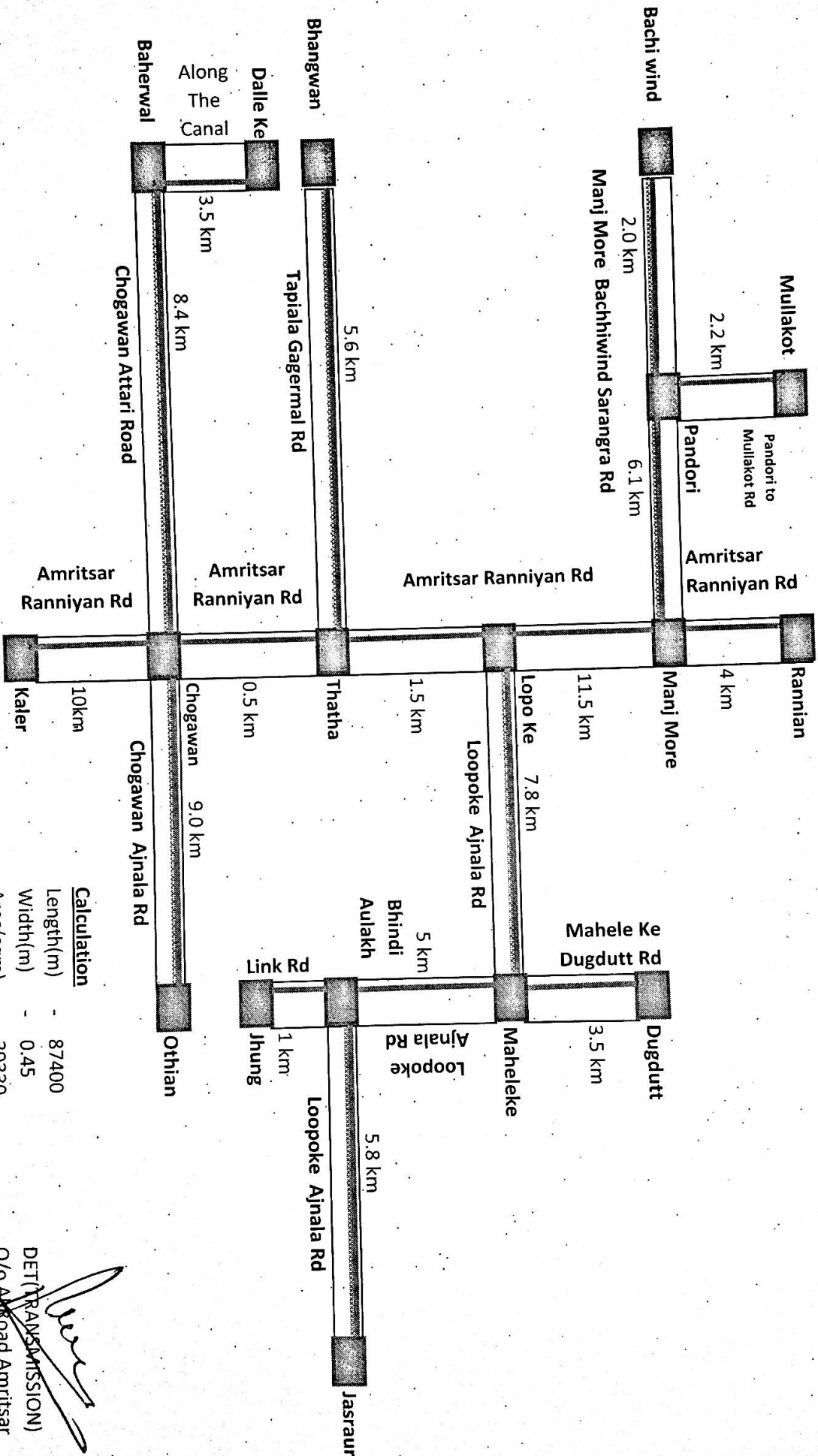
O/o G.M.T. Amritsar.

**ANNX I****CHOGAWAN BLOCK**


Sr.No	End A	End B	Length (m)	Width (m)	Area (Sq.m)	Area of Pitt (1mX1m)/ 200m (Sq.m)	Total Area (Sq.m)	Area in Hec.
	1	2	3	4	5 (3X4)	6 (3/200)	7 (5+6)	8 (7/10000)
1	Kaler	Chogawan	10000	0.45	4500	50	4550	0.455
2	Chogawan	Ranniya	17500	0.45	7875	88	7963	0.796
3	Chogawan	Beharwal	8400	0.45	3780	42	3822	0.382
4	Beharwal	Dalleke	3500	0.45	1575	18	1593	0.159
5	Loopoke	Maheleke	7800	0.45	3510	39	3549	0.355
6	Maheleke	Jasraur	10800	0.45	4860	54	4914	0.491
7	Maheleke	Dug Dutt	3500	0.45	1575	18	1593	0.159
8	Bhindi Aulakh	Jhung	1000	0.45	450	5	455	0.046
9	Chogawan	Rakh Othian	9000	0.45	4050	45	4095	0.410
10	Manj More	Bachiwind	8100	0.45	3645	41	3686	0.369
11	Pandori More	Mulla Kot	2200	0.45	990	11	1001	0.100
12	Thatha	Bhagawan	5600	0.45	2520	28	2548	0.255
		Total	87400	5.4	39330	437	39767	3.977

  
DET(Transmission)  
O/o AI Road Amritsar  
D.E.P. (Transmission)  
O/o G.M.T. Amritsar.

**BHARAT SANCHAR NIGAM LIMITED O/o GMTD AMRITSAR**  
**FOREST LAND UNDER CHOGAWAN BLOCK FOR NOFN PROJECT**




Calculation	
Length(m)	- 87400
Width(m)	- 0.45
Area(sq.m)	- 39330
Area(Hac)	- 3.933

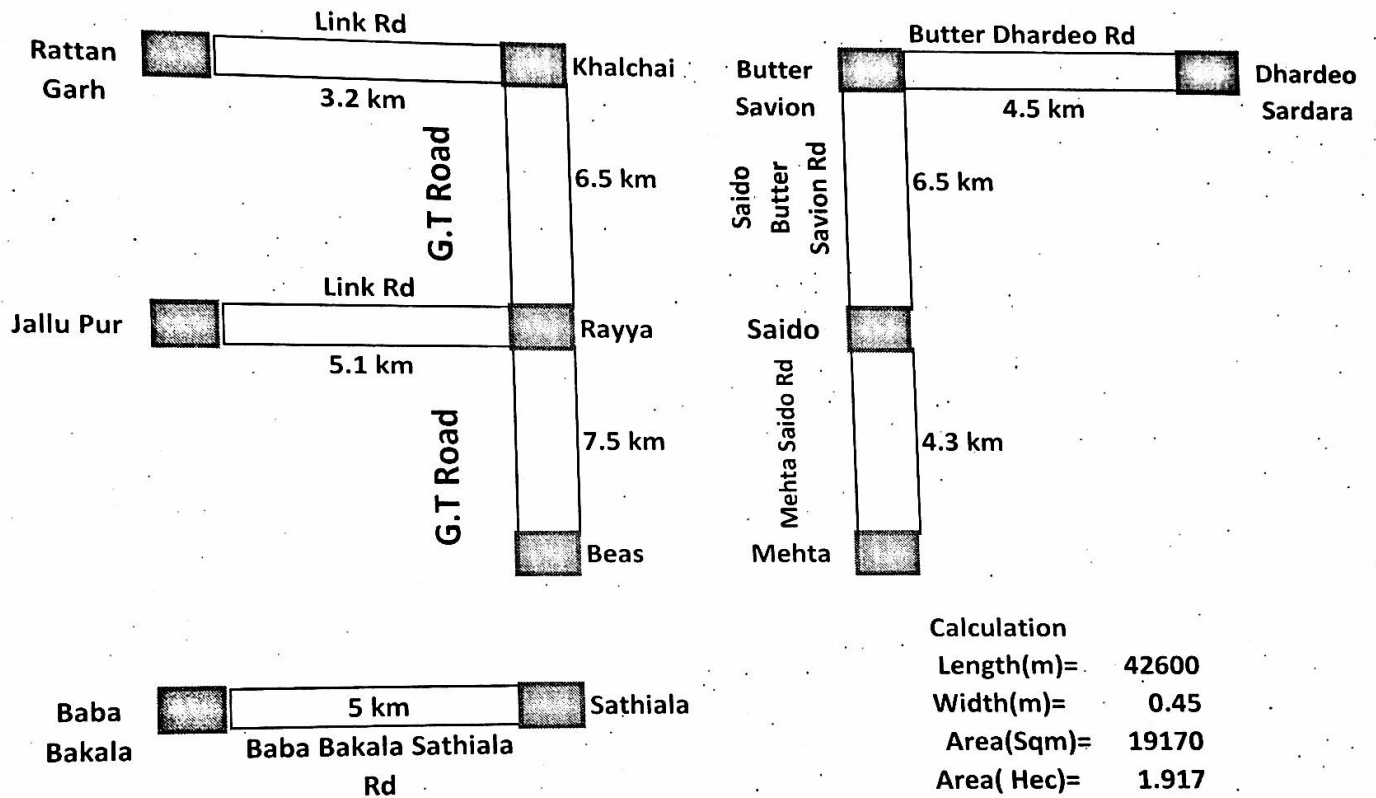
  
 DET (TRANSMISSION)  
 O/o A Road Amritsar  
 D.E.P. (Transmission)  
 O/o G.M.T. Amritsar.

**ANNX-II****RAYYA BLOCK**

Sr.No	End A	End B	Length (m)	Width( m)	Area (Sqm)	Area of Pitt (1mX1m) /200m (Sqm)	Total Area (Sqm)	Area in Hec.
	1	2	3	4	5 (3X4)	6 (3/200)	7 (5+6)	8 (7/10000)
1	Beas	Khalchian	14000	0.45	6300	70	6370	0.637
	Khalchian	Rattan Garh	3200	0.45	1440	16	1456	0.146
2	Rayya	Jallu Pur	5100	0.45	2295	26	2321	0.232
3	Baba Bakala	Sathiala	5000	0.45	2250	25	2275	0.228
4	Mehta	Saidko	4300	0.45	1935	22	1957	0.196
5	Saidko	Butter Savion	6500	0.45	2925	33	2958	0.296
6	Butter Savion	ardo Sardara	4500	0.45	2025	23	2048	0.205
		Total	42600	3.15	19170	213	19383	1.938

  
DET(Transmission)  
O/o A.R. Road Amritsar  
D.E.P. (Transmission)  
O/o G.M.T. Amritsar.

**BHARAT SANCHAR NIĞAM LIMITED O/o GMTD AMRITSAR  
FOREST LAND UNDER RAYYA BLOCK FOR NOFN PROJECT**



**Calculation**

Length(m)= 42600  
Width(m)= 0.45  
Area(Sqm)= 19170  
Area( Hec)= 1.917

DET(TRANSMISSION)  
O/o AI Road Amritsar

**D.E.P. (Transmission)**  
**O/o G.M.T. Amritsar.**

# **BHARAT SANCHAR NIGAM LIMITED**

(A Govt. Of India Enterprises)

O/o The Divisional Engineer Transmission, Albert Road telephone Exchange  
Amritsar-143001

## **Full Title of the Project:**

Diversion of forest Land for Access for laying OFC under NOFN Project of  
M/s BHARAT SANCHAR NIGAM LIMITED IN CHOGAWAN AND RAYYA BLOCK.

**BLOCK: CHOGAWAN AND RAYYA**

**File No. : NOFN/ASR/OFC/Forest Permission/04**

**Date of Proposal: 17-04-2015**

## **CHECK LIST SERIAL NUMBER-08**

STATEMENT SHOWING DETAILS OF NON FOREST AREA  
INVOLVED IN THE PROPOSAL

S.No.	District	Division	Range/Tehsil /Village	Khasra/ Survey or Compartment Number of Km. Stone	Non Forest Area involved in the proposal (Ha.)	Pres ent land Use
1	2	3	4	5	6	7
1	AMRITS AR	Amritsar	Chogawan Block	For laying OFC under NOFN Project of M/s BHARAT SANCHAR NIGAM LIMITED IN CHOGAWAN AND RAYYA BLOCK on various routes as per Annx -I & II (attached). Total length of routes are 130000m.	NIL	NIL
2	AMRITS AR	Amritsar	Rayya Block		NIL	NIL

Place: Amritsar

Date: 17-04-2015

Signature of User Agency  
Office Seal

**D.E.P (Transmission)**  
**O/o G.M.T. Amritsar.**

# BHARAT SANCHAR NIGAM LIMITED

(A Govt. Of India Enterprises)

O/o The Divisional Engineer Transmission, Albert Road telephone Exchange  
Amritsar-143001

## Full Title of the Project:

Diversion of forest Land for Access for laying OFC under NOFN Project of  
M/s BHARAT SANCHAR NIGAM LIMITED IN CHOGAWAN AND RAYYA BLOCK.

**BLOCK: CHOGAWAN AND RAYYA**

File No. : NOFN/ASR/OFC/Forest Permission/04

Date of Proposal: 17-04-2015

## CHECK LIST SERIAL NUMBER-08a

STATEMENT SHOWING DETAILS OF FOREST AREA  
INVOLVED IN THE PROPOSAL

S.No.	District	Division	Range/Tehsil /Village	Khasra/ Survey or Compartment Number of Km. Stone	Forest Area involved in the proposal (Ha.)	Pres ent land Use
1	2	3	4	5	6	7
1	AMRITS AR	Amritsar	Chogawan Block	For laying OFC under NOFN Project of M/s BHARAT SANCHAR NIGAM LIMITED IN CHOGAWAN AND RAYYA BLOCK on various routes as per Annx -I & II (attached). Total length of routes are 130000m.	3.977	Prot ecte d Fore st Area
2	AMRITS AR	Amritsar	Rayya Block		1.938	
			Total		5.915	

Place: Amritsar

Date: 17-04-2015

Signature of User Agency

Office Seal  
D.E.P.(Transmission)  
O/o G.M.T. Amritsar.



## **BHARAT SANCHAR NIGAM LIMITED**

**(A Govt. Of India Enterprises)**

**O/o The Divisional Engineer Transmission, Albert Road telephone Exchange  
Amritsar-143001**

### **Justification For Locating The Project**

The telecom cables are always laid along the road side due to easy supervision, quick maintenance and low cost of maintenance .The Applicant does not have to acquire land for this purpose as the road side land belongs to PWD, Punjab State .Laying of cable shall be done on 0.45m width of surface of land & up to 1.65m of depth and near to extreme road boundary where alignment of trench will be done in such a way that no tree required to be cut. The laying of telecom transmission cable along road side is an agreed policy of applicant and Ministry of surface transport.

This Optical Fibre Cable system will fulfil the needs of telecommunication circuits, broadband services and other Data services for Government of India under National Optical Fibre Network (NOFN) project to connect all Gram Panchayats (GP) of India with fibre optics. This telecom infrastructure shall lead to growth in economy and hence more employment and better living condition of the geography/State/Country.

This new scheme of laying optical fibre cable is most modern and state of art Technology in field of Telecommunication. Same cable will cater the need of Integrated Services Digital Network.

Place: Amritsar

Date: 17-04-2015

Signature of User Agency

Office Seal

D.E.P. (Transmission)

O/o G.M.T. Amritsar,



## **BHARAT SANCHAR NIGAM LIMITED**

(A Govt. Of India Enterprises)

O/o The Divisional Engineer Transmission, Albert Road telephone Exchange  
Amritsar-143001

### **Full Title of the Project:**

**Diversion of forest Land for Access for laying OFC under NOFN Project of M/s  
BHARAT SANCHAR NIGAM LIMITED IN CHOGAWAN AND RAYYA BLOCK.**

**BLOCK: CHOGAWAN AND RAYYA**

**File No. : NOFN/ASR/OFC/Forest Permission/04**

Date of Proposal: 17-04-2015

### **CERTIFICATE**

1. Certified that no more forest area other than as shown in the proposal will be diverted for non forestry purpose.
2. Certified that legal status of the land involved in the project will not be changed with approval as granted under Forest conservation Act. 1980.
3. The forest area diverted for the non forestry purpose in this case is minimum possible and unavoidable.
4. It is certified that no filling cutting of tree is involved in this proposal of lying of OFC forest land.
5. OFC cable will be laid close to the outer most edge of forest land and the dug earth shall be restored by the work executing agency.

Place: Amritsar

Date: 17-04-2015

Signature of User Agency

Office Seal

D.E.P. (Transmission)

O/o G.M.T. Amritsar.



## **BHARAT SANCHAR NIGAM LIMITED**

(A Govt. Of India Enterprises)

O/o The Divisional Engineer Transmission, Albert Road telephone Exchange  
Amritsar-143001

### **Full Title of the Project:**

**Diversion of forest Land for Access for laying OFC under NOFN Project of M/s  
BHARAT SANCHAR NIGAM LIMITED IN CHOGAWAN AND RAYYA BLOCK.**

**BLOCK: CHOGAWAN AND RAYYA**

**File No. : NOFN/ASR/OFC/Forest Permission/04**

**Date of Proposal: 17-04-2015**

### **CHECK LIST SERIAL NUMBER-11**

### **CERTIFICATE FOR MINIMUM USE OF FOREST LAND**

This is to certify that the forest area involved in the proposal unavoidable and barest minimum forest area i.e. 5.915 hac areas is proposed diversion.

Place: Amritsar

Date: 17-04-2015

Signature of User Agency

Office Seal

D.E.P. (Transmission)


O/o G.M.T. Amritsar.

**ANNEXURE-II**

**Diversion of 5.915 ha of forest land for CHOGAWAN and RAYYA Block under NOFN Project of M/s BSNL from CHOGAWAN Block and RAYYA Block under Forest Division Amritsar District Amritsar.**

**Certificate for minimum use of forest land**

This is certified that the forest area involved in the proposed is unavoidable and barest minimum i.e 5.915 ha which is proposed for diversion.

  
Signature of User Agency

Official Seal  
D.E.P. (Transmission)  
O/o G.M.T. Amritsar.

**Place: Amritsar**

**Date: 17/04/2015**

**ANNEXURE-III**

**Diversion of 5.915 ha of forest land for CHOGAWAN and RAYYA Block under NOFN Project of M/s BSNL from CHOGAWAN Block and RAYYA Block under Forest Division Amritsar District Amritsar.**

**UNDERTAKING ABOUT BANK GURANTEEE**

It is certified that performance bank Guarantee has been received from the concerned contractor for tender laying OFC under NOFN PROJECT OF M/s BBNL being executed by M/s BSNL in PUNJAB from 87.4 km of CHOGAWAN and 42.6 km of RAYYA BLOCK. The same performance Bank Guarantee is taken as Bank Guarantee for the above case of Diversion of 5.915 ha forest land. The Guarantee will be released after completion of work by contractor and after taking clearance from concerned Divisional Forest Officer regarding no damage to forest property or making good any loss to the forest/environment for any damage to the forest done during the laying of OFC work by contractor.

  
**Signature of User Agency**

**Official Seal**

D.E.P. (Transmission)  
O/o G.M.T. Amritsar.

**Place: Amritsar**


**Date: 17/04/2015**

**ANNEXURE-IV**

**Diversion of 5.915 ha of forest land for CHOGAWAN and RAYYA Block under NOFN Project of M/s BSNL from CHOGAWAN Block and RAYYA Block under Forest Division Amritsar District Amritsar.**

**UNDERTAKING FOR CERTIFICATE REGARDING FRA,2006**

**I/We, hereby, Pradeep Kumar Bhalla undertake to submit the certificate from the competent authority in the state that all the forest rights under the Forest Rights Act,2006 have been settled in respect of the forest area proposed for diversion, wherever applicable.**

  
**Signature of User Agency**

**Official Seal  
D.E.P. (Transmission)  
O/o G.M.T. Amritsar.**

**Place: Amritsar**

**Date: 17/04/2015**